

9

JOHN R. VON ARX  
MARION COUNTY AUDITOR

083951 MAY -65

ONLY BY REFERENCE TO DECLARATION  
SUBJECT TO FINAL ACCEPTANCE  
FOR TRANSFER

Cross Reference  
Instrument No. 96-62094  
Instrument No. 96-55102

**PLAT COVENANTS AND RESTRICTIONS**

**CARRINGTON PARK, SECTION ONE**

The undersigned, Indiana Development Company, LLC, an Indiana limited liability company (the "Developer"), owner of the real estate more specifically described in Exhibit "A" attached hereto (the "Real Estate") has platted and subdivided the Real Estate as shown on the plat for Carrington Park, Section One, which Plat is filed of record as Instrument No. 96-62094, in the office of the Recorder of Marion County, Indiana (the "Plat") and desires to subject the Real Estate to the provisions of these Plat Covenants and Restrictions. The subdivision (the "Subdivision") created by the Plat is to be known and designated as "Carrington Park, Section One." In addition to the covenants and restrictions hereinafter set forth, the Real Estate is also subject to those covenants and restrictions contained in the Declaration of Covenants, Conditions and Restrictions of Carrington Communities recorded as Instrument No. 96-55102, in the office of the Recorder of Marion County, Indiana, as the same may be amended or supplemented from time to time as therein provided (the "Declaration"), and to the rights, powers, duties and obligations of the Carrington Communities Association, Inc. (the "Association"), set forth in the Declaration. If there is any irreconcilable conflict between any of the covenants and restrictions contained herein and any of the covenants and restrictions contained in the Declaration, the covenants and restrictions contained in the Declaration shall govern and control, but only to the extent of the irreconcilable conflict, it being the intent hereof that all covenants and restrictions contained herein shall be applicable to the Real Estate to the fullest extent possible. Capitalized terms used herein shall have the same meaning as given in the Declaration.

In order to provide adequate protection to all present and future owners of Lots or dwellings in the Subdivision, the following covenants and restrictions, in addition to those set forth in the Declaration, are hereby imposed upon the Real Estate:

1. **PUBLIC RIGHT OF WAY.** The rights-of-way of the streets as shown on the plat, if not heretofore dedicated to the public, are hereby dedicated to the public for use as a public right-of-way.
2. **DRAINAGE UTILITY AND SEWER EASEMENTS.** There are areas of ground on the Plat marked "D.U. & S.E." (Drainage Utility & Sewer Easements). The Drainage, Utility and Sewer Easements are hereby created and reserved (a) for the use of Developer, all public utility companies (not including transportation companies), governmental agencies and the association for access to and installation, maintenance, repair or removal of poles, mains, ducts, drains, lines, wires, cables and other equipment and facilities for the furnishing of utility services, including but not limited to sanitary sewers, storm sewers and cable television services; and (b) for (i) the use of Developer during the "Development Period" (as such term is defined in the Declaration) for access

05/06/97 03:11PM JOAN N. ROMERIL MARION CTY RECORDER NJN 25.00 PAGES: 9

Inst # 1997-0062941

to and installation, repair or removal of a drainage system, either by surface drainage or appropriate underground installations, for the Real Estate and adjoining property, (ii) the use of the Association and the Department of Public Works (DPW) and/or Department of Capital Asset Management (DCAM) of the City of Indianapolis for access to and maintenance, repair and replacement of such drainage system and for access to and maintenance, repair and replacement of the sanitary sewer system. The owner of any Lot in the Subdivision subject to a Drainage Utility and Sewer Easement, including any builder, shall be required to keep the surface drainage portion of said Drainage Utility and Sewer Easement on the Lot free from obstructions so that the storm water drainage will be unimpeded and will not be changed or altered without a permit from the DPW and/or DCAM and prior written approval of the Developer. The delineation of the Drainage Utility and Sewer Easement areas on the Plat shall not be deemed a limitation on the rights of any entity for whose use any such easement is created and reserved to go on any Lot subject to such easement temporarily to the extent reasonably necessary for the exercise of the rights granted to it by this Paragraph 2. Except as provided above, no structures or improvements (except walkways and driveways), including without limitation decks, patios, or landscaping of any kind, shall be erected or maintained upon said easements.

3. **BUILDING LOCATION - FRONT, BACK AND SIDE YARD REQUIREMENTS.** Building setback lines are established on the Plat. No building shall be erected or maintained between said setback lines and the front, rear or side lot line (as the case may be) of a Lot. The setback lines may vary in depth from the minimum as designated on the Plat.

4. **DWELLING SIZE AND OTHER REQUIREMENTS.**

- (a) As to Lots 5-13, no dwelling constructed on a Lot shall have less than one thousand four hundred (1,400) square feet of floor area, exclusive of garages, carports and open porches. No two (2) story dwelling constructed on a Lot shall have less than one thousand six hundred (1,600) square feet of floor area exclusive of garages, carports and open porches. The minimum main (first floor) floor area of any building higher than one story shall be eight hundred (800) square feet. Each dwelling shall include at a minimum an attached two-car enclosed garage with inside dimensions of not less than twenty (20) feet by twenty (20) feet.
  
- (b) As to Lots 1-4 and 14-34, no dwelling constructed on a Lot shall have less than one thousand six hundred fifty (1,650) square feet of floor area, exclusive of garages, carports and open porches. No two (2) story dwelling constructed on a Lot shall have less than two thousand (2,000) square feet of living area exclusive of garages, carports and open porches. The minimum main (first floor) living area of any building higher than one story shall be eight hundred (800 ) square feet. Each dwelling shall include at a minimum an attached two-car

enclosed garage with inside dimensions of not less than twenty-two (22) feet by twenty-two (22) feet.

- (c) The portion of the total area of any Lot that is covered by the dwelling (including any attached residential accessory building) shall not exceed thirty percent (30%). The maximum height of any dwelling constructed on a Lot shall be thirty-five (35) feet. The maximum height of any attached residential accessory building shall be twenty (20) feet.

5. **LOT USE.** Except as hereafter permitted all Lots in the Subdivision shall be used solely for residential purposes. No business building shall be erected on any Lot and no business (except those businesses which are permitted as "home occupations" by the applicable zoning ordinance) may be conducted on any part thereof. No structure shall be erected, placed or permitted to remain on any Lot other than one detached single-family dwelling not to exceed two stories in height and permanently attached residential accessory buildings. Any attached garage, attached tool shed, attached storage building or any other attached building erected or used as an accessory building to a dwelling shall be of a permanent type of construction, and shall conform to the general architecture and appearance of such dwelling.

6. **ACCESSORY AND TEMPORARY BUILDINGS.** No trailers, shacks, outhouses or detached or unenclosed storage sheds, tool sheds or accessory buildings of any kind shall be erected or situated on any Lot in the subdivision, except that used by the Developer or by a builder during the construction of a residential building on the property, which temporary construction structures shall be promptly removed upon completion of construction of the Subdivision or building, as the case may be. No attached storage sheds shall be added to any dwelling unless said storage shed is of an architectural design compatible with the dwelling and has been approved by the architectural committee of the Association.

7. **TEMPORARY STRUCTURES.** No trailer, camper, motor home, truck, shack, tent, boat, recreational vehicle, garage or outbuilding may be used at any time as a dwelling, temporary or permanent; nor may any structure of a temporary character be used as a dwelling.

8. **NUISANCES.** No domestic animals raised for commercial purposes and no farm animals or fowl shall be kept or permitted upon any Lot. No noxious, unlawful or otherwise offensive activity shall be carried out on any Lot, nor shall anything be done thereon which may be or may become a serious annoyance or nuisance to the neighborhood.

9. **BUG ZAPPERS.** Bug zappers are permitted, provided, however, owners shall not permit their operation after 10:00 p.m.

10. **VEHICLE PARKING.** No camper, motor home, truck, trailer, boat or recreational vehicle of any kind may be stored on any street or on any Lot in open public view. No vehicles of

any kind may be put up on blocks or jacks to accommodate car repair on a Lot unless such repairs are done in the garage. Disabled vehicles shall not be allowed to remain in open public view. No commercial vehicles shall be regularly parked in the subdivision including, but not limited to, trucks over one-half (½) ton or trucks with business signs or logos.

11. **SIGNS.** No sign of any kind shall be displayed to the public view on any Lot, except that one sign of not more than six (6) square feet may be displayed at any time for the purpose of advertising a property for sale, and except that Developer and its affiliates and designees, including the builders, may use larger signs during the sale and development of the Subdivision.

12. **MAILBOXES.** All mailboxes and replacement mailboxes shall be uniform.

13. **GARBAGE AND REFUSE DISPOSAL.** Trash and refuse disposal will be on an individual basis, Lot by Lot. The community shall not contain dumpsters or other forms of general or common trash accumulation except to facilitate development and house construction. No Lot shall be used or maintained as a dumping ground for trash. Rubbish, garbage and other waste shall be kept in sanitary containers. All equipment for storage or disposal of such materials shall be kept clean and shall not be stored on any Lot in open public view. No rubbish, garbage or other waste shall be allowed to accumulate on any Lot. No homeowner or occupant of a Lot shall burn or bury any garbage or refuse.

14. **STORAGE TANKS.** No gas, oil or other storage tanks shall be installed on any Lot.

15. **WATER SUPPLY AND SEWAGE SYSTEMS.** No private or semi-private water supply or sewage disposal system may be located upon any Lot. No septic tank, absorption field or other method of sewage disposal shall be located or constructed on any Lot.

16. **DITCHES AND SWALES.** All owners, including builders, shall keep unobstructed and in good maintenance and repair all open storm water drainage ditches and swales which may be located on their respective Lots.

17. **DRIVEWAYS.** Each driveway in the Subdivision shall be of concrete or asphalt material.

18. **ANTENNA AND SATELLITE DISHES.** There shall be no outside antennas or satellite dishes erected except those approved as to size, design and location by the Architectural Review Committee.

19. **AWNINGS.** No metal, fiberglass, canvas or similar type material awnings or patio covers shall be permitted in the Subdivision, except that a builder may utilize a canvas or similar type material awning on its model home sales center in the Subdivision.

20. **FENCING.** No fence shall be erected on or along any Lot line, nor on any Lot, the purposes or result of which will be to obstruct reasonable vision, light or air. All fences shall be kept in good repair and erected so as to enclose the property and decorate the same without unreasonable hindrance or obstruction to any other property. Any fencing permitted to be used in the Subdivision (unless installed by developer) must be wooden or black or green vinyl coated chain link and shall not be higher than four (4) feet; provided, however, decorative privacy fencing not to exceed six (6) feet in height shall be allowed adjacent to patios, pools and decks and for enclosure of solar panels but not otherwise and shall not be used to enclose entire rear yards or side yards. Uncoated chain link fencing is prohibited. No fencing shall extend forward of the furthest back front corner of the house. All fencing style, color, location and height shall be generally consistent within the Subdivision and shall be subject to prior written approval of the Architectural Review Committee.

21. **SWIMMING POOLS.** No above-ground swimming pools shall be permitted in the Subdivision. No hard surfaced sports courts of any kind shall be permitted on any Lot except as approved by the Architectural Review Committee.

22. **SOLAR PANELS.** No solar heat panels shall be permitted on roofs of any structures in the Subdivision. All such panels shall be enclosed within fenced areas and shall be concealed from the view of neighboring Lots, common areas and the streets.

23. **OUTSIDE LIGHTING.** Except as otherwise approved by the Developer in connection with a builder's model home sales center, all outside lighting contained in or with respect to the Subdivision shall be of an ornamental nature compatible with the architecture of the project and shall provide for projection of light so as not to create a glare, distraction or nuisance to the other property owners in the vicinity of or adjacent to the Subdivision. Dusk to dawn yard lights shall be maintained by the Owner of each Lot.

24. **SITE OBSTRUCTION.** No fence, wall, hedge or shrub planting which obstructs sight lines at elevations between two (2) and nine (9) feet above the street shall be placed or permitted to remain on any corner Lot within the triangular area formed by the street property lines and a line connecting points twenty-five (25) feet from the intersection of said street lines, or in the case of a rounded property corner, from the intersection of the street lines extended. The same sight line limitations shall apply to any Lot within ten (10) feet from the intersection of a street line with the edge of a driveway pavement or alley line. No tree shall be permitted to remain within such distances of such intersections unless the foliage line is maintained at a sufficient height to prevent obstruction of such sight lines.

25. **SIDE DRAINAGE UTILITY AND SEWER EASEMENTS.** Drainage Utility and Sewer Easements are reserved on side lot lines as shown on Plat.

26. **FRONT DRAINAGE UTILITY AND SEWER EASEMENTS.** A strip of ground twenty (20) feet wide is reserved for Drainage Utility and Sewer Easements along the front of all lots unless otherwise noted.

27. **VIOLATION.** Violation or threatened violation of these covenants and restrictions shall be grounds for any action by the Developer, the Association or any person or entity having any right, title or interest in the Real Estate, and all persons or entities claiming under them, against the person or entity violating or threatening to violate any such covenants or restrictions. Available relief in any such action shall include recovery of damages for such violation, injunctive relief against any such violation or threatened violation, declaratory relief and the recovery of costs and reasonable attorneys' fees incurred by any party successfully enforcing these covenants and restrictions; provided, however, that neither the Developer nor the Association shall be liable for damages of any kind to any person for failing to enforce such covenants or restrictions.

28. **METROPOLITAN DEVELOPMENT COMMISSION.** The Metropolitan Development Commission, its successors and assigns shall have no right, power or authority to enforce any covenants, restrictions or other limitations contained herein other than those covenants, restrictions or limitations that expressly run in favor of the Metropolitan Development Commission; provided that nothing herein shall be construed to prevent the Metropolitan Development Commission from enforcing any provision of the subdivision Control Ordinance, 58-A0-13, as amended, or any conditions attached to approval of the Plat by the Plat Committee.

29. **AMENDMENT.** These covenants and restrictions may be amended at any time by the then owners of at least sixty-seven percent (67%) of the Lots or dwellings in the Subdivision; provided, however, that until all of the Lots in such Subdivision have been sold by Developer, any such amendment shall require the prior written approval of Developer. Each such amendment shall be evidenced by a written instrument, signed by the Owner or Owners concurring therein, which instrument shall set forth facts sufficient to indicate compliance with this paragraph and shall be recorded in the office of the recorder of Marion County, Indiana. No amendment which adversely affects the rights of a public utility shall be effective with respect to such public utility without its written consent thereto. No amendment which is contrary to a zoning commitment shall be effective without the written approval of the affected adjacent homeowners associations designated by the Department of Metropolitan Development.

30. **TERMS.** The foregoing plat covenants and restrictions, as the same may be amended from time to time, shall run with the land and shall be binding upon all persons or entities from time to time having any right, title or interest in the Real Estate and on all persons or entities claiming under them, until December 31, 2016, and thereafter they shall continue automatically in effect unless terminated by vote of a majority of the then Owners of the Lots or dwellings in the Subdivision; provided, however, that no termination of these said covenants and restrictions shall affect any easement hereby created and reserved unless all persons entitled to the beneficial use of such easement shall have consented thereto in writing.

31. **SEVERABILITY.** Invalidation of any of the foregoing covenants or restrictions by judgment or court order shall in no way affect any of the other covenants and restrictions, which shall remain in full force and effect.

IN WITNESS WHEREOF, the undersigned Developer, as the owner of the Real Estate, has hereunto caused its name to be subscribed this 21st day of February, 1997.

INDIANA DEVELOPMENT COMPANY, LLC

By Richard E. Hennessey  
Richard E. Hennessey, Manager

STATE OF INDIANA )  
                                  ) SS:  
COUNTY OF MARION )

Before me, a Notary Public in and for the State of Indiana, personally appeared Richard E. Hennessey, Manager of Indiana Development Company, LLC, an Indiana limited liability company, who as Manager of said company, acknowledged the execution of this instrument on behalf of said company.

Witness my signature and Notarial Seal this 21st day of February, 1997.

Stephen J. Harms  
Notary Public  
Printed: Stephen J. Harms  
Resident of Marion County

My Commission Expires:

7/28/97



This instrument prepared by X James W. Beatty, Attorney at Law, 1150 Market Square Center, 151 N. Delaware Street, Indianapolis, IN 46204-2518, (317) 236-1040.

APPROVED THIS 6th  
DAY OF May 19 97      7  
PERRY TOWNSHIP ASSESSOR  
John R. Gay DRAFTSMAN

**CARRINGTON PARK, SECTION ONE**

A part of the Northwest Quarter of Section 33, Township 15 North, Range 4 East in Perry Township, Marion County, Indiana, being more particularly described as follows:

Beginning at the Northeast corner of said Quarter Section; thence South 00 degrees 08 minutes 06 seconds East along the East line thereof 1249.15 feet; thence South 89 degrees 51 minutes 54 seconds West 15.00 feet; thence South 16 degrees 33 minutes 51 seconds West 104.40 feet; thence North 43 degrees 27 minutes 18 seconds West 80.17 feet; thence North 00 degrees 08 minutes 06 seconds West 189.19 feet to the point of curvature of a curve concave southwesterly, the radius point of said curve being South 89 degrees 51 minutes 54 seconds West 10.00 feet from said point; thence northwesterly along said curve 13.06 feet to the point of tangency of said curve; the radius point of said curve being South 15 degrees 01 minutes 33 seconds West 10.00 feet from said point; said point also being the point of curvature of a curve concave northeasterly, the radius point of said curve being North 15 degrees 01 minutes 33 seconds East 136.00 feet from said point; thence northwesterly along said curve 14.66 feet to the point of tangency of said curve, the radius point of said curve being North 21 degrees 12 minutes 08 seconds East 136.00 feet from said point; thence North 68 degrees 47 minutes 52 seconds West 132.95 feet to the point of curvature of a curve concave southwesterly the radius point of said curve being South 21 degrees 12 minutes 08 seconds West 100.00 feet from said point; thence northwesterly along said curve 23.91 feet to the point of tangency of said curve, the radius point of said curve being South 07 degrees 30 minutes 17 seconds West 100.00 feet from said point; thence North 82 degrees 29 minutes 43 seconds West 391.41 feet to the point of curvature of a curve concave northeasterly, the radius point of said curve being North 07 degrees 30 minutes 17 seconds East 400.00 feet from said point; thence northwesterly along said curve 248.41 feet to the point of tangency of said curve the radius point of said curve being North 43 degrees 05 minutes 14 seconds East 400.00 feet from said point; thence North 46 degrees 54 minutes 46 seconds West 209.05 feet; thence North 43 degrees 05 minutes 14 seconds East 75.00 feet to a point on a curve concave northerly, the radius point of said curve being North 43 degrees 05 minutes 14 seconds East 20.00 feet from said point; thence easterly along said curve 31.42 feet to the point of tangency of said curve the radius point of said curve being North 46 degrees 54 minutes 46 seconds West 20.00 feet from said point; thence North 43 degrees 05 minutes 14 seconds East 27.63 feet to the point of curvature of a curve concave northwesterly, the radius point of said curve being North 46 degrees 54 minutes 46 seconds West 150.00 feet from said point; thence northeasterly along said curve 113.16 feet to the point of tangency of said curve the radius point of said curve being South 89 degrees 51 minutes 54 seconds West 150.00 feet from said point; thence North 00 degrees 08 minutes 06 seconds West 285.00 feet to the point of curvature of a curve concave southwesterly, the radius point of said curve being South 89 degrees 51 minutes 54 seconds West 20.00 feet; thence northwesterly along said curve 27.35 feet to a point on said curve the radius point of said curve being South 11 degrees 31 minutes 11 seconds West 20.00 feet from said point; thence North 11 degrees 31 minutes 11 seconds East 50.00 feet to a point on a curve concave northerly, the radius point of said curve being North 11 degrees 31 minutes 11 seconds East 175.00

**Exhibit A**



feet from said point; thence easterly along said curve 39.57 feet to the point of tangency of said curve the radius point of said curve being North 01 degrees 26 minutes 10 seconds West 175.00 feet from said point; thence North 88 degrees 33 minutes 50 seconds East 628.12 feet to the point of curvature of a curve concave northerly, the radius point of said curve being North 01 degrees 26 minutes 10 seconds West 125.00 feet from said point; thence northeasterly along said curve 43.52 feet to the point of tangency of said curve the radius point of said curve being North 21 degrees 23 minutes 04 seconds West 125.00 feet from said point; said point also being the point of curvature of a curve concave southeasterly, the radius point of said curve being South 21 degrees 23 minutes 04 seconds East 175.00 feet from said point thence northeasterly along said curve 43.12 feet to the point of tangency of said curve the radius point of said curve being South 07 degrees 16 minutes 06 seconds East 175.00 feet from said point; thence North 84 degrees 36 minutes 07 seconds East parallel with the North line of said Northwest quarter Section 51.14 feet; thence North 44 degrees 22 minutes 15 seconds East 33.51 feet; thence North 00 degrees 08 minutes 06 seconds West parallel with the East line of said Northwest Quarter 141.05 feet to a point on the North line of the aforesaid quarter Section; thence North 88 degrees 33 minutes 50 seconds East along said North line 70.02 feet to the place of beginning.

Except Lots 16 and 27.

JOHN R. VON ARX  
MARION COUNTY AUDITOR

889650 JUN 24 6

ONLY ENTERED FOR TAXATION  
SUBJECT TO FINAL ACCEPTANCE  
FOR TRANSFER

10

Cross Reference

Instrument No. 96-62094

Instrument No. 96-55102

Instrument No. 97-62941

**AMENDED AND RESTATED**  
**PLAT COVENANTS AND RESTRICTIONS**  
**CARRINGTON PARK, SECTION ONE**

The undersigned, Indiana Development Company, LLC, an Indiana limited liability company (the "Developer"), owner of the real estate more specifically described in Exhibit "A" attached hereto (the "Real Estate") has platted and subdivided the Real Estate as shown on the plat for Carrington Park, Section One, which Plat is filed of record as Instrument No. 96-62094, in the office of the Recorder of Marion County, Indiana (the "Plat") and desires to subject the Real Estate to the provisions of these Plat Covenants and Restrictions. The subdivision (the "Subdivision") created by the Plat is to be known and designated as "Carrington Park, Section One." In addition to the covenants and restrictions hereinafter set forth, the Real Estate is also subject to those covenants and restrictions contained in the Declaration of Covenants, Conditions and Restrictions of Carrington Communities recorded as Instrument No. 96-55102, in the office of the Recorder of Marion County, Indiana, as the same may be amended or supplemented from time to time as therein provided (the "Declaration"), and to the rights, powers, duties and obligations of the Carrington Communities Association, Inc. (the "Association"), set forth in the Declaration. If there is any irreconcilable conflict between any of the covenants and restrictions contained herein and any of the covenants and restrictions contained in the Declaration, the covenants and restrictions contained in the Declaration shall govern and control, but only to the extent of the irreconcilable conflict, it being the intent hereof that all covenants and restrictions contained herein shall be applicable to the Real Estate to the fullest extent possible. Capitalized terms used herein shall have the same meaning as given in the Declaration.

In order to provide adequate protection to all present and future owners of Lots or dwellings in the Subdivision, the following covenants and restrictions, in addition to those set forth in the Declaration, are hereby imposed upon the Real Estate:

1. **PUBLIC RIGHT OF WAY.** The rights-of-way of the streets as shown on the plat, if not heretofore dedicated to the public, are hereby dedicated to the public for use as a public right-of-way.
2. **DRAINAGE UTILITY AND SEWER EASEMENTS.** There are areas of ground on the Plat marked "D.U. & S.E." (Drainage Utility & Sewer Easements). The Drainage, Utility and Sewer Easements are hereby created and reserved (a) for the use of Developer, all public utility companies (not including transportation companies), governmental agencies and the association for access to and installation, maintenance, repair or removal of poles, mains, ducts, drains, lines, wires, cables and other equipment and facilities for the furnishing of utility services, including but not limited to sanitary sewers, storm sewers and cable television services; and (b) for (i) the use of

06/24/97 11:52AM JOAN H. ROBERT MARION CTY RECORDER JGH 30.00 PAGES: 10

Inst # 1997-0086934

Developer during the "Development Period" (as such term is defined in the Declaration) for access to and installation, repair or removal of a drainage system, either by surface drainage or appropriate underground installations, for the Real Estate and adjoining property, (ii) the use of the Association and the Department of Public Works (DPW) and/or Department of Capital Asset Management (DCAM) of the City of Indianapolis for access to and maintenance, repair and replacement of such drainage system and for access to and maintenance, repair and replacement of the sanitary sewer system. The owner of any Lot in the Subdivision subject to a Drainage Utility and Sewer Easement, including any builder, shall be required to keep the surface drainage portion of said Drainage Utility and Sewer Easement on the Lot free from obstructions so that the storm water drainage will be unimpeded and will not be changed or altered without a permit from the DPW and/or DCAM and prior written approval of the Developer. The delineation of the Drainage Utility and Sewer Easement areas on the Plat shall not be deemed a limitation on the rights of any entity for whose use any such easement is created and reserved to go on any Lot subject to such easement temporarily to the extent reasonably necessary for the exercise of the rights granted to it by this Paragraph 2. Except as provided above, no structures or improvements (except walkways and driveways), including without limitation decks, patios, or landscaping of any kind, shall be erected or maintained upon said easements.

3. **BUILDING LOCATION - FRONT, BACK AND SIDE YARD REQUIREMENTS.** Building setback lines are established on the Plat. No building shall be erected or maintained between said setback lines and the front, rear or side lot line (as the case may be) of a Lot. The setback lines may vary in depth from the minimum as designated on the Plat.

4. **DWELLING SIZE AND OTHER REQUIREMENTS.**

- (a) As to Lots 5-13, no dwelling constructed on a Lot shall have less than one thousand four hundred (1,400) square feet of floor area, exclusive of garages, carports and open porches. No two (2) story dwelling constructed on a Lot shall have less than one thousand six hundred (1,600) square feet of floor area exclusive of garages, carports and open porches. The minimum main (first floor) floor area of any building higher than one story shall be eight hundred (800) square feet. Each dwelling shall include at a minimum an attached two-car enclosed garage with inside dimensions of not less than twenty (20) feet by twenty (20) feet.
- (b) As to Lots 1-4 and 14-34, no dwelling constructed on a Lot shall have less than one thousand six hundred fifty (1,650) square feet of floor area, exclusive of garages, carports and open porches. No two (2) story dwelling constructed on a Lot shall have less than two thousand (2,000) square feet of living area exclusive of garages, carports and open porches. The minimum main (first floor) living area of any building higher than one story shall be eight hundred (800) square

feet. Each dwelling shall include at a minimum an attached two-car enclosed garage with inside dimensions of not less than twenty-two (22) feet by twenty-two (22) feet.

- (c) The portion of the total area of any Lot that is covered by the dwelling (including any attached residential accessory building) shall not exceed thirty percent (30%). The maximum height of any dwelling constructed on a Lot shall be thirty-five (35) feet. The maximum height of any attached residential accessory building shall be twenty (20) feet.
- (d) As to Lots 1-4 and 14-34:
  - (i) One story dwellings shall have full brick exteriors exclusive of windows, doors and gables. Two story residences shall have full brick exterior exclusive of windows, doors and gables on the first floor and may have wood siding on the second floor. This restriction is subject to the exception set forth in subparagraph (iii) below.
  - (ii) All residences may use aluminum on soffit and fascia.
  - (iii) Builders, with the explicit written approval of plans and specifications by Developer, may build residences with all wood siding provided, however, that all such residences shall have a foundation facade of brick at least three (3) rows in height.
  - (iv) All windows shall be insulated glass.
  - (v) All front and side yards shall be finished with sod.

5. **LOT USE.** Except as hereafter permitted all Lots in the Subdivision shall be used solely for residential purposes. No business building shall be erected on any Lot and no business (except those businesses which are permitted as "home occupations" by the applicable zoning ordinance) may be conducted on any part thereof. No structure shall be erected, placed or permitted to remain on any Lot other than one detached single-family dwelling not to exceed two stories in height and permanently attached residential accessory buildings. Any attached garage, attached tool shed, attached storage building or any other attached building erected or used as an accessory building to a dwelling shall be of a permanent type of construction, and shall conform to the general architecture and appearance of such dwelling.

6. **ACCESSORY AND TEMPORARY BUILDINGS.** No trailers, shacks, outhouses or detached or unenclosed storage sheds, tool sheds or accessory buildings of any kind shall be erected or situated on any Lot in the subdivision, except that used by the Developer or by a builder during the construction of a residential building on the property, which temporary construction structures shall be promptly removed upon completion of construction of the Subdivision or building, as the case may be. No attached storage sheds shall be added to any dwelling unless said storage shed is of an architectural design compatible with the dwelling and has been approved by the architectural committee of the Association.

7. **TEMPORARY STRUCTURES.** No trailer, camper, motor home, truck, shack, tent, boat, recreational vehicle, garage or outbuilding may be used at any time as a dwelling, temporary or permanent; nor may any structure of a temporary character be used as a dwelling.

8. **NUISANCES.** No domestic animals raised for commercial purposes and no farm animals or fowl shall be kept or permitted on any Lot. No noxious, unlawful or otherwise offensive activity shall be carried out on any Lot, nor shall anything be done thereon which may be or may become a serious annoyance or nuisance to the neighborhood.

9. **BUG ZAPPERS.** Bug zappers are permitted, provided, however, owners shall not permit their operation after 10:00 p.m.

10. **VEHICLE PARKING.** No camper, motor home, truck, trailer, boat or recreational vehicle of any kind may be stored on any street or on any Lot in open public view. No vehicles of any kind may be put up on blocks or jacks to accommodate car repair on a Lot unless such repairs are done in the garage. Disabled vehicles shall not be allowed to remain in open public view. No commercial vehicles shall be regularly parked in the subdivision including, but not limited to, trucks over one-half (½) ton or trucks with business signs or logos.

11. **SIGNS.** No sign of any kind shall be displayed to the public view on any Lot, except that one sign of not more than six (6) square feet may be displayed at any time for the purpose of advertising a property for sale, and except that Developer and its affiliates and designees, including the builders, may use larger signs during the sale and development of the Subdivision.

12. **MAILBOXES.** All mailboxes and replacement mailboxes shall be uniform.

13. **GARBAGE AND REFUSE DISPOSAL.** Trash and refuse disposal will be on an individual basis, Lot by Lot. The community shall not contain dumpsters or other forms of general or common trash accumulation except to facilitate development and house construction. No Lot shall be used or maintained as a dumping ground for trash. Rubbish, garbage and other waste shall be kept in sanitary containers. All equipment for storage or disposal of such materials shall be kept clean and shall not be stored on any Lot in open public view. No rubbish, garbage or other waste shall be allowed to accumulate on any Lot. No homeowner or occupant of a Lot shall burn or bury any garbage or refuse.

14. **STORAGE TANKS.** No gas, oil or other storage tanks shall be installed on any Lot.
15. **WATER SUPPLY AND SEWAGE SYSTEMS.** No private or semi-private water supply or sewage disposal system may be located upon any Lot. No septic tank, absorption field or other method of sewage disposal shall be located or constructed on any Lot.
16. **DITCHES AND SWALES.** All owners, including builders, shall keep unobstructed and in good maintenance and repair all open storm water drainage ditches and swales which may be located on their respective Lots.
17. **DRIVEWAYS.** Each driveway in the Subdivision shall be of concrete or asphalt material.
18. **ANTENNA AND SATELLITE DISHES.** There shall be no outside antennas or satellite dishes erected except those approved as to size, design and location by the Architectural Review Committee.
19. **AWNINGS.** No metal, fiberglass, canvas or similar type material awnings or patio covers shall be permitted in the Subdivision, except that a builder may utilize a canvas or similar type material awning on its model home sales center in the Subdivision.
20. **FENCING.** No fence shall be erected on or along any Lot line, nor on any Lot, the purposes or result of which will be to obstruct reasonable vision, light or air. All fences shall be kept in good repair and erected so as to enclose the property and decorate the same without unreasonable hindrance or obstruction to any other property. Any fencing permitted to be used in the Subdivision (unless installed by developer) must be wooden or black or green vinyl coated chain link and shall not be higher than four (4) feet; provided, however, decorative privacy fencing not to exceed six (6) feet in height shall be allowed adjacent to patios, pools and decks and for enclosure of solar panels but not otherwise and shall not be used to enclose entire rear yards or side yards. Uncoated chain link fencing is prohibited. No fencing shall extend forward of the furthest back front corner of the house. All fencing style, color, location and height shall be generally consistent within the Subdivision and shall be subject to prior written approval of the Architectural Review Committee.
21. **SWIMMING POOLS.** No above-ground swimming pools shall be permitted in the Subdivision. No hard surfaced sports courts of any kind shall be permitted on any Lot except as approved by the Architectural Review Committee.
22. **SOLAR PANELS.** No solar heat panels shall be permitted on roofs of any structures in the Subdivision. All such panels shall be enclosed within fenced areas and shall be concealed from the view of neighboring Lots, common areas and the streets.
23. **OUTSIDE LIGHTING.** Except as otherwise approved by the Developer in connection with a builder's model home sales center, all outside lighting contained in or with respect

to the Subdivision shall be of an ornamental nature compatible with the architecture of the project and shall provide for projection of light so as not to create a glare, distraction or nuisance to the other property owners in the vicinity of or adjacent to the Subdivision. Dusk to dawn yard lights shall be maintained by the Owner of each Lot.

24. **SITE OBSTRUCTION.** No fence, wall, hedge or shrub planting which obstructs sight lines at elevations between two (2) and nine (9) feet above the street shall be placed or permitted to remain on any corner Lot within the triangular area formed by the street property lines and a line connecting points twenty-five (25) feet from the intersection of said street lines, or in the case of a rounded property corner, from the intersection of the street lines extended. The same sight line limitations shall apply to any Lot within ten (10) feet from the intersection of a street line with the edge of a driveway pavement or alley line. No tree shall be permitted to remain within such distances of such intersections unless the foliage line is maintained at a sufficient height to prevent obstruction of such sight lines.

25. **SIDE DRAINAGE UTILITY AND SEWER EASEMENTS.** Drainage Utility and Sewer Easements are reserved on side lot lines as shown on Plat.

26. **FRONT DRAINAGE UTILITY AND SEWER EASEMENTS.** A strip of ground twenty (20) feet wide is reserved for Drainage Utility and Sewer Easements along the front of all lots unless otherwise noted.

27. **VIOLATION.** Violation or threatened violation of these covenants and restrictions shall be grounds for any action by the Developer, the Association or any person or entity having any right, title or interest in the Real Estate, and all persons or entities claiming under them, against the person or entity violating or threatening to violate any such covenants or restrictions. Available relief in any such action shall include recovery of damages for such violation, injunctive relief against any such violation or threatened violation, declaratory relief and the recovery of costs and reasonable attorneys' fees incurred by any party successfully enforcing these covenants and restrictions; provided, however, that neither the Developer nor the Association shall be liable for damages of any kind to any person for failing to enforce such covenants or restrictions.

28. **METROPOLITAN DEVELOPMENT COMMISSION.** The Metropolitan Development Commission, its successors and assigns shall have no right, power or authority to enforce any covenants, restrictions or other limitations contained herein other than those covenants, restrictions or limitations that expressly run in favor of the Metropolitan Development Commission; provided that nothing herein shall be construed to prevent the Metropolitan Development Commission from enforcing any provision of the subdivision Control Ordinance, 58-A0-13, as amended, or any conditions attached to approval of the Plat by the Plat Committee.

29. **AMENDMENT.** These covenants and restrictions may be amended at any time by the then owners of at least sixty-seven percent (67%) of the Lots or dwellings in the Subdivision; provided, however, that until all of the Lots in such Subdivision have been sold by Developer, any

such amendment shall require the prior written approval of Developer. Each such amendment shall be evidenced by a written instrument, signed by the Owner or Owners concurring therein, which instrument shall set forth facts sufficient to indicate compliance with this paragraph and shall be recorded in the office of the recorder of Marion County, Indiana. No amendment which adversely affects the rights of a public utility shall be effective with respect to such public utility without its written consent thereto. No amendment which is contrary to a zoning commitment shall be effective without the written approval of the affected adjacent homeowners associations designated by the Department of Metropolitan Development.


30. **TERMS.** The foregoing plat covenants and restrictions, as the same may be amended from time to time, shall run with the land and shall be binding upon all persons or entities from time to time having any right, title or interest in the Real Estate and on all persons or entities claiming under them, until December 31, 2016, and thereafter they shall continue automatically in effect unless terminated by vote of a majority of the then Owners of the Lots or dwellings in the Subdivision; provided, however, that no termination of these said covenants and restrictions shall affect any easement hereby created and reserved unless all persons entitled to the beneficial use of such easement shall have consented thereto in writing.

31. **SEVERABILITY.** Invalidation of any of the foregoing covenants or restrictions by judgment or court order shall in no way affect any of the other covenants and restrictions, which shall remain in full force and effect.

32. **PRIOR WRITTEN APPROVAL.** Pursuant to Paragraph 29 above, Developer, owner, as of the date of these Amended and Restated Plat Covenants and Restrictions, of more than sixty-seven percent (67%) of the Lots in Carrington Park, Section One, hereby gives its approval to these Amended and Restated Plat Covenants and Restrictions.

IN WITNESS WHEREOF, the undersigned Developer, as the owner of the Real Estate, has hereunto caused its name to be subscribed this 20th day of June, 1997.

INDIANA DEVELOPMENT COMPANY, LLC

By   
Richard E. Hennessey, Manager



STATE OF INDIANA     )  
                                  ) SS:  
COUNTY OF MARION    )


Before me, a Notary Public in and for the State of Indiana, personally appeared Richard E. Hennessey, Manager of Indiana Development Company, LLC, an Indiana limited liability company, who as Manager of said company, acknowledged the execution of this instrument on behalf of such company.

Witness my signature and Notarial Seal this 20th day of June, 1997.

Stephen J. Harms  
Notary Public  
Printed: Stephen J. Harms  
Resident of Marion County

My Commission Expires:

7/28/97



APPROVED THIS 20th  
DAY OF June 19 97  
PERRY TOWNSHIP ASSESSOR  
John R. Eng DRAFTSMAN

This instrument prepared by James W. Beatty, Attorney at Law, 1150 Market Square Center, 151 N. Delaware Street, Indianapolis, IN 46204-2518, (317) 236-1040.

**CARRINGTON PARK, SECTION ONE**

A part of the Northwest Quarter of Section 33, Township 15 North, Range 4 East in Perry Township, Marion County, Indiana, being more particularly described as follows:

Beginning at the Northeast corner of said Quarter Section; thence South 00 degrees 08 minutes 06 seconds East along the East line thereof 1249.15 feet; thence South 89 degrees 51 minutes 54 seconds West 15.00 feet; thence South 16 degrees 33 minutes 51 seconds West 104.40 feet; thence North 43 degrees 27 minutes 18 seconds West 80.17 feet; thence North 00 degrees 08 minutes 06 seconds West 189.19 feet to the point of curvature of a curve concave southwesterly, the radius point of said curve being South 89 degrees 51 minutes 54 seconds West 10.00 feet from said point; thence northwesterly along said curve 13.06 feet to the point of tangency of said curve; the radius point of said curve being South 15 degrees 01 minutes 33 seconds West 10.00 feet from said point; said point also being the point of curvature of a curve concave northeasterly, the radius point of said curve being North 15 degrees 01 minutes 33 seconds East 136.00 feet from said point; thence northwesterly along said curve 14.66 feet to the point of tangency of said curve, the radius point of said curve being North 21 degrees 12 minutes 08 seconds East 136.00 feet from said point; thence North 68 degrees 47 minutes 52 seconds West 132.95 feet to the point of curvature of a curve concave southwesterly the radius point of said curve being South 21 degrees 12 minutes 08 seconds West 100.00 feet from said point; thence northwesterly along said curve 23.91 feet to the point of tangency of said curve, the radius point of said curve being South 07 degrees 30 minutes 17 seconds West 100.00 feet from said point; thence North 82 degrees 29 minutes 43 seconds West 391.41 feet to the point of curvature of a curve concave northeasterly, the radius point of said curve being North 07 degrees 30 minutes 17 seconds East 400.00 feet from said point; thence northwesterly along said curve 248.41 feet to the point of tangency of said curve the radius point of said curve being North 43 degrees 05 minutes 14 seconds East 400.00 feet from said point; thence North 46 degrees 54 minutes 46 seconds West 209.05 feet; thence North 43 degrees 05 minutes 14 seconds East 75.00 feet to a point on a curve concave northerly, the radius point of said curve being North 43 degrees 05 minutes 14 seconds East 20.00 feet from said point; thence easterly along said curve 31.42 feet to the point of tangency of said curve the radius point of said curve being North 46 degrees 54 minutes 46 seconds West 20.00 feet from said point; thence North 43 degrees 05 minutes 14 seconds East 27.63 feet to the point of curvature of a curve concave northwesterly, the radius point of said curve being North 46 degrees 54 minutes 46 seconds West 150.00 feet from said point; thence northeasterly along said curve 113.16 feet to the point of tangency of said curve the radius point of said curve being South 89 degrees 51 minutes 54 seconds West 150.00 feet from said point; thence North 00 degrees 08 minutes 06 seconds West 285.00 feet to the point of curvature of a curve concave southwesterly, the radius point of said curve being South 89 degrees 51 minutes 54 seconds West 20.00 feet; thence northwesterly along said curve 27.35 feet to a point on said curve the radius point of said curve being South 11 degrees 31 minutes 11 seconds West 20.00 feet from said point; thence North 11 degrees 31 minutes 11 seconds East 50.00 feet to a point on a curve concave northerly, the radius point of said curve being North 11 degrees 31 minutes 11 seconds East 175.00

**Exhibit A**

feet from said point; thence easterly along said curve 39.57 feet to the point of tangency of said curve the radius point of said curve being North 01 degrees 26 minutes 10 seconds West 175.00 feet from said point; thence North 88 degrees 33 minutes 50 seconds East 628.12 feet to the point of curvature of a curve concave northerly, the radius point of said curve being North 01 degrees 26 minutes 10 seconds West 125.00 feet from said point; thence northeasterly along said curve 43.52 feet to the point of tangency of said curve the radius point of said curve being North 21 degrees 23 minutes 04 seconds West 125.00 feet from said point; said point also being the point of curvature of a curve concave southeasterly, the radius point of said curve being South 21 degrees 23 minutes 04 seconds East 175.00 feet from said point thence northeasterly along said curve 43.12 feet to the point of tangency of said curve the radius point of said curve being South 07 degrees 16 minutes 06 seconds East 175.00 feet from said point; thence North 84 degrees 36 minutes 07 seconds East parallel with the North line of said Northwest quarter Section 51.14 feet; thence North 44 degrees 22 minutes 15 seconds East 33.51 feet; thence North 00 degrees 08 minutes 06 seconds West parallel with the East line of said Northwest Quarter 141.05 feet to a point on the North line of the aforesaid quarter Section; thence North 88 degrees 33 minutes 50 seconds East along said North line 70.02 feet to the place of beginning.

**DECLARATION OF COVENANTS, CONDITIONS AND RESTRICTIONS**

**OF**

**CARRINGTON COMMUNITIES**

THIS DECLARATION OF COVENANTS, CONDITIONS AND RESTRICTIONS ("Declaration") is made this 21st day of February, 1996 by Indiana Development Company, LLC, an Indiana limited liability company (the "Developer").

Recitals

1. Developer is the owner of the real estate which is described in Exhibit "A" attached hereto and made a part hereof (the "Real Estate").

2. Developer intends to subdivide the Real Estate (and any real estate annexed) into residential lots in three or more subdivisions (the "Subdivisions"). The Subdivisions are to be known as Carrington Village, Carrington Pointe and Carrington Park; provided Developer in its sole discretion may change the names of the Subdivisions and/or may market the Subdivisions under names other than those set forth herein.

3. Before so subdividing the Real Estate, Developer desires to subject the Real Estate to certain rights, privileges, covenants, conditions, restrictions, easements, assessments, charges and liens for the purpose of preserving and protecting the value and desirability of the Real Estate for the benefit of each owner of any part thereof.

4. Developer further desires to create an organization to which shall be delegated and assigned the powers of maintaining and administering the common areas and certain other areas of the Real Estate and of administering and enforcing the covenants and restrictions contained in this Declaration and the Plat Covenants and Restrictions for the real Estate as recorded in the office of the Recorder of Marion County, Indiana and of collecting and disbursing the assessments and charges as herein provided.

5. Developer may from time to time subject additional real estate located within the tract adjacent to the initial Real Estate to the provisions of this Declaration (the initial Real Estate, together with any such addition, as and when the same becomes subject to the provisions of this Declaration as herein provided, is hereinafter referred to as the "Real Estate").

RECORDED

80948

NOW, THEREFORE, Developer hereby declares that the Real Estate is and shall be acquired, held, transferred, sold, hypothecated, leased, rented, improved, used and occupied subject to the following provisions, agreements, covenants, conditions, restrictions, easements, assessments, charges and liens, each of which shall run with the land and be binding upon, and inure to the benefit of, Developer and any other person or entity hereafter acquiring or having any rights, title or interest in or to the Real Estate or any part thereof.

## ARTICLE I

### DEFINITIONS

The following terms, when used in this Declaration with initial capital letters, shall have the following respective meanings:

1.1 "Association" means Carrington Communities Association, Inc., an Indiana not-for-profit corporation, which developer has caused or will cause to be incorporated, and its successors and assigns.

1.2 "Architectural Review Committee" means the architectural review committee established pursuant to Article VI, paragraph 6.1, of this Declaration.

1.3 "Common Areas" means (i) all portions of the Real Estate (including improvements thereto) shown on any Plat of a part of the Real Estate which are not located on Lots and which are not dedicated to the public and (ii) all facilities, structures, buildings, improvements and personal property owned or leased by the Association from time to time. Common areas may be located within a public right-of-way or in an easement area as shown on the plat.

1.4 "Common Expenses" means (i) expenses of and in connection with the maintenance, repair or replacement of the Common Areas and the performance of the responsibilities and duties of the Association, including (without limitation) expenses for the improvement, maintenance or repair of the improvements, lawn, foliage and landscaping not located on a Lot (unless located on a Drainage Utility and Sewer Easement or Landscape and Mounding Easement located on a Lot to the extent the Association deems it necessary to maintain such easement), (ii) expenses of and in connection with the maintenance, repair or continuation of the drainage facilities located within and upon the Drainage Utility and Sewer Easements, (iii) all judgments, liens and valid claims against the Association, (iv) all expenses incurred to procure liability, hazard and any other insurance with respect to the Common Areas and (v) all expenses incurred in the administration of the Association.

1.5 "Developer" means Indiana Development Company, LLC, an Indiana limited liability company, and any successors and assigns whom it designates in one or more written recorded instruments to have the rights of Developer hereunder.

1.6 "Development Period" means the period of time commencing with the date of recordation of this Declaration and ending on the date Developer or its affiliates no longer own any Residence Unit or Lot within or upon the Real Estate, but in no event shall the Development Period extend beyond December 31, 2005.

1.7 "Drainage Utility and Sewer Easements" means those areas so designated or designated D.U. & S.E. on a Plat of any part of the Real Estate. The Drainage Utility and Sewer Easements are hereby created and reserved (a) for the use of Developer, all public utility companies (not including transportation companies), governmental agencies and the Association for access to and installation, maintenance, repair or removal of poles, mains, ducts, drains, lines, wires, cables and other equipment and facilities for the furnishing of utility services, including but not limited to sanitary sewers, storm sewers and cable television services; and (b) for (i) the use of Developer during the Development Period for access to and installation, repair or removal of a drainage system, either by surface drainage or appropriate underground installations, for the Real Estate and adjoining property, (ii) the use of the Association and the Departments of Public Works and/or Capital Asset Management of the City of Indianapolis for access to and maintenance, repair and replacement of such drainage system and for access to and maintenance, repair and replacement of the sanitary sewer system. The owner of any Lot subject to a Drainage Utility and Sewer Easement, including any builder, shall be required to keep the Drainage Utility and Sewer Easement on the Lot free from obstructions so that the storm water drainage will be unimpeded and will not be changed or altered without a permit from the Department of Public Works or Department of Capital Asset Management of the City of Indianapolis and prior written approval of the Developer. The delineation of the Drainage Utility and Sewer Easement areas on the Plat shall not be deemed a limitation on the rights of any entity for whose use any such easement is created and reserved to go on any Lot subject to such easement temporarily to the extent reasonably necessary for the exercise of the rights granted to it hereunder. Except as provided above, no structures or improvements (except walkways and driveways), including without limitation decks, patios or landscaping of any kind, shall be erected or maintained upon said easements, and any such structure or improvement so erected upon such easement shall, at Developer's written request, be removed by the Owner at the Owner's sole cost and expense. The Owners of Lots in the Subdivision subject to a Drainage Utility and Sewer Easement shall take and hold title to the Lots subject to the Drainage Utility and Sewer Easements herein created and reserved.

1.8 "Lot" means any parcel of land shown and identified as a lot on a Plat of any part of the Real Estate.

1.9 "Mortgagee" means the holder of a recorded first mortgage lien on any Lot or Residence Unit.

1.10 "Nonaffiliated Owner" means any Owner other than Developer or any entity affiliated with Developer.

**DECLARATION OF COVENANTS, CONDITIONS AND RESTRICTIONS**

**OF**

**CARRINGTON COMMUNITIES**

THIS DECLARATION OF COVENANTS, CONDITIONS AND RESTRICTIONS ("Declaration") is made this 21st day of February, 1996 by Indiana Development Company, LLC, an Indiana limited liability company (the "Developer").

Recitals

1. Developer is the owner of the real estate which is described in Exhibit "A" attached hereto and made a part hereof (the "Real Estate").

2. Developer intends to subdivide the Real Estate (and any real estate annexed) into residential lots in three or more subdivisions (the "Subdivisions"). The Subdivisions are to be known as Carrington Village, Carrington Pointe and Carrington Park; provided Developer in its sole discretion may change the names of the Subdivisions and/or may market the Subdivisions under names other than those set forth herein.

3. Before so subdividing the Real Estate, Developer desires to subject the Real Estate to certain rights, privileges, covenants, conditions, restrictions, easements, assessments, charges and liens for the purpose of preserving and protecting the value and desirability of the Real Estate for the benefit of each owner of any part thereof.

4. Developer further desires to create an organization to which shall be delegated and assigned the powers of maintaining and administering the common areas and certain other areas of the Real Estate and of administering an enforcing the covenants and restrictions contained in this Declaration and the Plat Covenants and Restrictions for the real Estate as recorded in the office of the Recorder of Marion County, Indiana and of collecting and disbursing the assessments and charges as herein provided.

5. Developer may from time to time subject additional real estate located within the tract adjacent to the initial Real Estate to the provisions of this Declaration (the initial Real Estate, together with any such addition, as and when the same becomes subject to the provisions of this Declaration as herein provided, is hereinafter referred to as the "Real Estate").

RECORDED  
MAR 1 1996

00918

NOW, THEREFORE, Developer hereby declares that the Real Estate is and shall be acquired, held, transferred, sold, hypothecated, leased, rented, improved, used and occupied subject to the following provisions, agreements, covenants, conditions, restrictions, easements, assessments, charges and liens, each of which shall run with the land and be binding upon, and inure to the benefit of, Developer and any other person or entity hereafter acquiring or having any rights, title or interest in or to the Real Estate or any part thereof.

## ARTICLE I

### DEFINITIONS

The following terms, when used in this Declaration with initial capital letters, shall have the following respective meanings:

1.1 "Association" means Carrington Communities Association, Inc., an Indiana not-for-profit corporation, which developer has caused or will cause to be incorporated, and its successors and assigns.

1.2 "Architectural Review Committee" means the architectural review committee established pursuant to Article VI, paragraph 6.1, of this Declaration.

1.3 "Common Areas" means (i) all portions of the Real Estate (including improvements thereto) shown on any Plat of a part of the Real Estate which are not located on Lots and which are not dedicated to the public and (ii) all facilities, structures, buildings, improvements and personal property owned or leased by the Association from time to time. Common areas may be located within a public right-of-way or in an easement area as shown on the plat.

1.4 "Common Expenses" means (i) expenses of and in connection with the maintenance, repair or replacement of the Common Areas and the performance of the responsibilities and duties of the Association, including (without limitation) expenses for the improvement, maintenance or repair of the improvements, lawn, foliage and landscaping not located on a Lot (unless located on a Drainage Utility and Sewer Easement or Landscape and Mounding Easement located on a Lot to the extent the Association deems it necessary to maintain such easement), (ii) expenses of and in connection with the maintenance, repair or continuation of the drainage facilities located within and upon the Drainage Utility and Sewer Easements, (iii) all judgments, liens and valid claims against the Association, (iv) all expenses incurred to procure liability, hazard and any other insurance with respect to the Common Areas and (v) all expenses incurred in the administration of the Association.

1.5 "Developer" means Indiana Development Company, LLC, an Indiana limited liability company, and any successors and assigns whom it designates in one or more written recorded instruments to have the rights of Developer hereunder.



1.6 "Development Period" means the period of time commencing with the date of recordation of this Declaration and ending on the date Developer or its affiliates no longer own any Residence Unit or Lot within or upon the Real Estate, but in no event shall the Development Period extend beyond December 31, 2005.

1.7 "Drainage Utility and Sewer Easements" means those areas so designated or designated D.U. & S.E. on a Plat of any part of the Real Estate. The Drainage Utility and Sewer Easements are hereby created and reserved (a) for the use of Developer, all public utility companies (not including transportation companies), governmental agencies and the Association for access to and installation, maintenance, repair or removal of poles, mains, ducts, drains, lines, wires, cables and other equipment and facilities for the furnishing of utility services, including but not limited to sanitary sewers, storm sewers and cable television services; and (b) for (i) the use of Developer during the Development Period for access to and installation, repair or removal of a drainage system, either by surface drainage or appropriate underground installations, for the Real Estate and adjoining property, (ii) the use of the Association and the Departments of Public Works and/or Capital Asset Management of the City of Indianapolis for access to and maintenance, repair and replacement of such drainage system and for access to and maintenance, repair and replacement of the sanitary sewer system. The owner of any Lot subject to a Drainage Utility and Sewer Easement, including any builder, shall be required to keep the Drainage Utility and Sewer Easement on the Lot free from obstructions so that the storm water drainage will be unimpeded and will not be changed or altered without a permit from the Department of Public Works or Department of Capital Asset Management of the City of Indianapolis and prior written approval of the Developer. The delineation of the Drainage Utility and Sewer Easement areas on the Plat shall not be deemed a limitation on the rights of any entity for whose use any such easement is created and reserved to go on any Lot subject to such easement temporarily to the extent reasonably necessary for the exercise of the rights granted to it hereunder. Except as provided above, no structures or improvements (except walkways and driveways), including without limitation decks, patios or landscaping of any kind, shall be erected or maintained upon said easements, and any such structure or improvement so erected upon such easement shall, at Developer's written request, be removed by the Owner at the Owner's sole cost and expense. The Owners of Lots in the Subdivision subject to a Drainage Utility and Sewer Easement shall take and hold title to the Lots subject to the Drainage Utility and Sewer Easements herein created and reserved.

1.8 "Lot" means any parcel of land shown and identified as a lot on a Plat of any part of the Real Estate.

1.9 "Mortgagee" means the holder of a recorded first mortgage lien on any Lot or Residence Unit.

1.10 "Nonaffiliated Owner" means any Owner other than Developer or any entity affiliated with Developer.

1.11 "Owner" means the record owner, whether one or more persons or entities, of fee-simple title to any Lot, or other residential unit designed for occupancy by one family, including contract sellers, but excluding those having such interest merely as security for the performance of an obligation unless specifically indicated to the contrary. The term Owner as used herein shall include Developer so long as Developer shall own any Lot, Residence Unit or any other part of the Real Estate.

1.12 "Plat" means a duly approved final plat of any part of the Real Estate as hereafter recorded in the office of the Recorder of Marion County, Indiana.

1.13 "Residence Unit" means any single family house designed for residential occupancy.

## ARTICLE II

### APPLICABILITY

All Owners, their tenants, guests, invitees and mortgagees, and any other person using or occupying a Lot or any other part of the Real Estate shall be subject to and shall observe and comply with the covenants, conditions, restrictions, terms and provisions set forth in this Declaration and any rules and regulations adopted by the Association as herein provided, as the same may be amended from time to time.

The Owner of any Residence Unit (i) by acceptance of a deed conveying title thereto or the execution of a contract for the purchase thereof, whether from the Developer or its affiliates or any builder or any subsequent Owner of the Residence Unit, or (ii) by the act of occupancy of the Residence Unit, shall conclusively be deemed to have accepted such deed, executed such contract or undertaken such occupancy subject to the covenants, conditions, restrictions, terms and provisions of this Declaration. By acceptance of a deed, execution of a contract or undertaking of such occupancy, each Owner covenants for the Owner, the Owner's heirs, personal representatives, successors and assigns, with Developer and the Owners from time to time, to keep, observe, comply with and perform the covenants, conditions, restrictions, terms and provisions of this Declaration.

## ARTICLE III

### PROPERTY RIGHTS

3.1 Owners' Easement of Enjoyment of Common Areas. Developer hereby declares, creates and grants a non-exclusive easement in favor of each Owner for the use and enjoyment of the Common Areas. Such easement shall run with and be appurtenant to each Residence Unit, subject to the following provisions:

(i) the right of the Association to charge reasonable admission and other fees for the use of the recreational facilities, if any, situated upon the Common Areas;

(ii) the right of the Association to fine any Owner or make a special assessment against any Residence Unit or Lot in the event a person permitted to use the Common Areas by the Owner of the Residence Unit violates any rules or regulations of the Association as long as such rules and regulations are applied on a reasonable and nondiscriminatory basis;

(iii) the right of the Association to make reasonable regular assessments for use of the Common Areas;

(iv) the right of the Association to dedicate or transfer all or any part of the Common Areas or to grant easements to any public agency, authority or utility for such purposes and subject to such conditions as may be set forth in the instrument of dedication or transfer;

(v) the right of the Association to enforce collection of any fines or regular or special assessments through the imposition of a lien pursuant to paragraph 7.7;

(vi) the rights of Developer as provided in this Declaration and in any Plat of any part of the Real Estate;

(vii) the terms and provisions of this Declaration;

(viii) the easements reserved elsewhere in this Declaration and in any Plat of any part of the Real Estate; and

(ix) the right of the Association to limit the use of Common Areas in a reasonable nondiscriminatory manner for the common good.

3.2 Permissive Use. Any owner may permit his or her family members, guests, tenants or contract purchasers who reside in the Residence Unit to use his or her right of enjoyment of the Common Areas. Such permissive use shall be subject to the By-Laws of the Association and any reasonable nondiscriminatory rules and regulations promulgated by the Association from time to time.

3.3 Conveyance of Common Areas. Upon sixty (60) days notice to the Association, Developer may convey all of its right, title, interest in and to any of the Common Areas to the Association by quitclaim deed, and such Common Areas so conveyed shall then be the property of the Association.

## ARTICLE IV

### USE RESTRICTIONS

4.1 Initial Sale of Units. All initial sales of Residence Units by the Developer or its affiliates or any builder shall be to owner-occupants; provided, however, this provision shall not apply to a mortgagee or its successor who acquires the development or a portion thereof through foreclosure or sale in lieu thereof. If any owner-occupant desires to lease a unit such rental shall be pursuant to a written lease with a minimum term of one year and such lease shall provide that the lessee shall be subject to all rules and regulations of the Association.

4.2 Use of Common Areas. The Common Areas shall not be used for commercial purposes.

4.3 Lot Access. All Lots shall be accessed from the interior streets of the Subdivision.

4.4 Other Use Restrictions Contained in Plat Covenants and Restrictions. The Plat Covenants and Restrictions relating to the Real Estate contain additional restrictions on the use of the Lots in the Subdivision, including without limitation prohibitions against commercial use and nuisances and restrictions relating to temporary structures, vehicle parking, signs, mailboxes, garbage and refuse disposal, storage tanks, water supply and sewage systems, ditches and swales, driveways, antenna and satellite dishes, awnings, fencing, swimming pools, solar panels and outside lighting. Such prohibitions and restrictions contained in the Plat Covenants and Restrictions are hereby incorporated by reference as though fully set forth herein.

## ARTICLE V

### ASSOCIATION

5.1 Membership. Each Owner, automatically upon becoming an Owner, shall be and become a member of the Association and shall remain a member of the Association so long as it, he or she owns a Lot and/or Residence Unit.

5.2 Classes of Membership and Vote. The Association shall have two (2) classes of membership, as follows:

(i) Class A Members. Class A members shall be all Owners other than Developer (unless Class B membership has been converted to Class A membership as provided in the following subparagraph (ii), in which event Developer shall then have a Class A membership). Each Class A member shall be entitled to one (1) vote.

(ii) Class B Member. The Class B member shall be the Developer. The Class B member shall be entitled to three (3) votes for each Lot or Residence Unit owned by Developer.

The Class B membership shall cease and terminate and be converted to Class A membership upon the "Applicable Date" (as such term is hereinafter defined in paragraph 5.3).

5.3 Applicable Date. As used herein, the term "Applicable Date" shall mean the date when the total votes outstanding in the Class A membership is equal to the total votes outstanding in the Class B membership or December 31, 2005, whichever occurs first.

5.4 Multiple or Entity Owners. Where more than one person or entity constitutes the Owner of a Residence Unit, all such persons or entities shall be members of the Association, but the single vote in respect of such Residence Unit shall be exercised as the persons or entities holding an interest in such Residence Unit determine among themselves. In no event shall more than one person exercise a Residence Unit's vote under paragraph 5.2 (in the case of Class A membership). No Residence Unit's vote shall be split.

5.5 Board of Directors. The members of the Association shall elect a Board of Directors of the Association as prescribed by the Association's Articles of Incorporation and By-Laws. The Board of Directors of the Association shall manage the affairs of the Association.

5.6 Professional management. No contract or agreement for professional management of the Association, nor any contract between Developer and the Association, shall be for a term in excess of three (3) years. Any such agreement or contract shall provide for termination by either party with or without cause, without any termination penalty, on written notice of ninety (90) days or less.

5.7 Responsibilities of the Association. The responsibilities of the Association include, but shall not be limited to:

(i) Maintenance of the Common Areas including any and all improvements thereon in good repair as the Association deems necessary or appropriate.

(ii) Installation and replacement of any and all improvements, signs, lawn, foliage and landscaping in and upon the Common Areas as the Association deems necessary or appropriate.

(iii) Maintenance, repair and replacement of all private street signs.

(iv) Replacement of the drainage system in and upon the Common Areas as the Association deems necessary or appropriate and the maintenance of any drainage system installed in or upon the Common Areas by Developer or the Association. Nothing herein shall relieve or replace the obligation of the Owner, including any builder, of a Lot subject to a Drainage Utility and Sewer Easement to keep the portion of the drainage system and Drainage Utility and Sewer Easement on the Lot free from obstructions so that the storm water drainage will be unimpeded.

(v) Procuring and maintaining for the benefit of the Association, its officers and Board of Directors and the owners, the insurance coverage required under this Declaration and such other insurance as the Board of Directors deems necessary or advisable.

(vi) Payment of taxes, if any, assessed against and payable with respect to the Common Areas.

(vii) Assessment and collection from the Owners of the Common Expenses.

(viii) Contracting for such services as management, snow removal, Common Area maintenance, security control, trash removal or other services as the Association deems necessary or advisable.

(ix) Enforcing the rules and regulations of the Association and the requirements of this Declaration and the zoning covenants and commitments.

5.8 Powers of the Association. The Association may adopt, amend, or rescind reasonable rules and regulations (not inconsistent with the provisions of this Declaration) governing the use and enjoyment of the Common Areas and the management and administration of the Association, as the Association deems necessary or advisable. The rules and regulations promulgated by the Association may provide for reasonable interest and late charges on past due installments of any regular or special assessments or other charges against any Residence Unit or Lot. The Association shall furnish or make copies available of its rules and regulations to the Owners prior to the time when the rules and regulations become effective.

5.9 Compensation. No director or officer of the Association shall receive compensation for services as such director or officer except to the extent expressly authorized by a majority vote of the Owners present at a duly constituted meeting of the Association members.

5.10 Non-Liability of Directors and Officers. The directors and officers of the Association shall not be liable to the Owners or any other persons for any error or mistake of judgment in carrying out their duties and responsibilities as directors or officers of the Association, except for their own individual willful misconduct or gross negligence. It is intended that the directors and officers of the Association shall have no personal liability with respect to any contract made by them on behalf of the Association except in their capacity as Owners.

5.11 Indemnity of Directors and Officers. The Association shall indemnify, hold harmless and defend any person, his or her heirs, assigns and legal representatives (collectively, the Indemnitee") made or threatened to be made a party to any action, suit or proceeding by reason of the fact that he or she is or was a director or officer of the Association, against all costs and expenses, including attorneys fees, actually and reasonably incurred by the Indemnitee in connection with the defense of such action, suit or proceeding, or in connection with any appeal thereof, except in relation to matters as to which it shall be adjudged in such action, suit or proceeding that such

Indemnitee is guilty of gross negligence or willful misconduct in the performance of his or her duties. The Association shall also reimburse any such Indemnitee for the reasonable costs of settlement of or for any judgment rendered in any action, suit or proceeding, unless it shall be adjudged in such action, suit or proceeding that such Indemnitee was guilty of gross negligence or willful misconduct. In making such findings and notwithstanding the adjudication in any action, suit or proceeding against an Indemnitee, no director or officer shall be considered or deemed to be guilty of or liable for gross negligence or willful misconduct in the performance of his or her duties where, acting in good faith, such director or officer relied on the books and records of the Association or statements or advice made by or prepared by any managing agent of the Association or any director or officer of the Association, or any accountant, attorney or other person, firm or corporation employed by the Association to render advice or service, unless such director or officer had actual knowledge of the falsity or incorrectness thereof; nor shall a director be deemed guilty of gross negligence or willful misconduct by virtue of the fact that he or she failed or neglected to attend a meeting or meetings of the Board of Directors of the Association. The costs and expenses incurred by an Indemnitee in defending any action, suit or proceeding may be paid by the Association in advance of the final disposition of such action, suit or proceeding upon receipt of an undertaking by or on behalf of the Indemnitee to repay the amount paid by the Association if it shall ultimately be determined that the Indemnitee is not entitled to indemnification or reimbursement as provided in this paragraph 5.11.

5.12 Bond. The Board of Directors of the Association may provide surety bonds and may require the managing agent of the Association (if any), the treasurer of the Association and such other officers as the Board of Directors deems necessary, to provide surety bonds, indemnifying the Association against larceny, theft, embezzlement, forgery, misappropriation, wrongful abstraction, willful misapplication and other acts of fraud or dishonesty in such sums and with such sureties as may be approved by the Board of Directors, and any such bond may specifically include protection for any insurance proceeds received for any reason by the Board of Directors. The expense of any such bonds shall be a Common Expense.

## ARTICLE VI

### ARCHITECTURAL REVIEW COMMITTEE

6.1 Creation. There shall be, and hereby is, created and established the Architectural Review Committee to perform the functions provided for herein. At all times during the Development Period, the Architectural Review Committee shall consist of three (3) members appointed, from time to time, by Developer and who shall be subject to removal by Developer at any time with or without cause. After the end of the Development Period, the Architectural Review Committee shall be a standing committee of the Association, consisting of three (3) persons appointed, from time to time, by the Board of Directors of the Association. The Board of Directors may at any time after the end of the Development Period remove any member of the Architectural Review Committee at any time upon a majority vote of the members of the Board of Directors.

6.2 Purposes and Powers of the Architectural Review Committee. The Architectural Review Committee shall review and approve the design, appearance and location of all residences, buildings, structures or any other improvements placed by any person, including any builder, on any Lot, and the installation and removal of any trees, bushes, shrubbery and other landscaping on any Lot, in such a manner as to preserve and enhance the value and desirability of the Real Estate and to preserve the harmonious relationship among structures and the natural vegetation and topography.

(i) In General. No residence, building, structure, antenna, satellite dish, basketball goal, walkway, fence, deck, wall, patio or other improvement of any type or kind shall be erected, constructed, placed or altered on any Lot or Residence Unit and no change shall be made in the exterior color of any Residence Unit or accessory building located on any Lot without the prior written approval of the Architectural Review Committee. Such approval shall be obtained only after written application has been made to the Architectural Review Committee by the Owner of the Lot requesting authorization from the Architectural Review Committee. Such written application shall be in the manner and form prescribed from time to time by the Architectural Review Committee and, in the case of construction or placement of any improvement shall be accompanied by two (2) complete sets of plans and specifications for any such proposed construction or replacement. Such plans shall include plot plans showing the location of the improvement proposed to be constructed or placed upon the Lot, each properly and clearly designated. Such plans and specifications shall set forth the color and composition of all exterior materials proposed to be used and any proposed landscaping, together with any other material or information which the Architectural Review Committee may reasonably require. Unless otherwise specified by the Architectural Review Committee, plot plans shall be prepared by either a registered land surveyor, engineer or architect. It is contemplated that the Architectural Review Committee will review and grant general approval of the floor plans and exterior styles of the homes expected to be offered and sold in the Subdivisions by the builders and that such review and approval will occur prior to the builders selling any homes in the Subdivisions. Unless otherwise directed in writing by the Architectural Review Committee, once a builder has received written approval of a particular floor plan and exterior style, it shall not be necessary to reapply to the Architectural Review Committee in order for such builder to build the same floor plan and exterior style on other Lots.

(ii) Power of Disapproval. The Architectural Review Committee may refuse to approve any application made as required under paragraph 6.2(i) above (a "Requested Change") when:

(a) The plans, specifications, drawings or other material submitted are inadequate or incomplete, or show the Requested Change to be in violation of any restrictions in this Declaration or in a Plat of any part of the Real Estate;

(b) The design or color scheme of a Requested Change is not in harmony with the general surroundings of the Lot or with the adjacent Residence Units; or



(c) The Requested Change, or any part thereof, in the opinion of the Architectural Review Committee, would not preserve or enhance the value and desirability of the Real Estate or would otherwise be contrary to the interests, welfare or rights of the Developer or any other Owner.

(iii) Rules and Regulations. The Architectural Review Committee, from time to time, may promulgate, amend or modify additional rules and regulations as it may deem necessary or desirable to guide Owners as to the requirements of the Architectural Review Committee for the submission and approval of items to it. Such rules and regulations may set forth additional requirements to those set forth in this Declaration or a Plat of any part of the Real Estate, as long as the same are not inconsistent with this Declaration or such Plat(s).

6.3 Duties Of the Architectural Review Committee. If the Architectural Review Committee does not disapprove a Requested Change within thirty (30) days after all required information on the Requested Change shall have been submitted to it, then such Requested Change shall be deemed approved. One copy of submitted material shall be retained by the Architectural Review Committee for its permanent files.

6.4 Liability of the Architectural Review Committee. Neither the Architectural Review Committee, the Association nor any agent of any of the foregoing, shall be responsible in any way for any defects in any plans, specifications or other materials submitted to it, nor for any defects in any work done according thereto or for any decision made by it unless made in bad faith or by willful misconduct.

6.5 Inspection. The Architectural Review Committee or its representative may, but shall not be required to, inspect work being performed to assure compliance with this Declaration and the materials submitted to it pursuant to this Article VI and may require any work not consistent with the approved Requested Change, or not approved, to be stopped and removed.

## ARTICLE VII

### ASSESSMENTS

7.1 Purpose of Assessments. The purpose of Regular and Special Assessments is to provide funds to maintain and improve the Common Areas and related facilities for the benefit of the Owners, and the same shall be levied for the following purposes: (i) to promote the health, safety and welfare of the residents occupying the Real Estate, (ii) for the improvement, maintenance and repair of the Common Areas, the improvements, lawn foliage and landscaping within and upon the Common Areas, any Drainage Utility and Sewer Easement and the drainage system, and (iii) for the performance of the responsibilities specifically provided for herein. A portion of the Regular Assessment may be set aside or otherwise allocated in a reserve fund for the purpose of providing repair and replacement of any capital improvements which the Association is required to maintain.

7.2 Regular Assessments. The Board of Directors of the Association shall have the right, power and authority, without any vote of the members of the Association, to fix from time to time the Regular Assessment against each Residence Unit at any amount not in excess of the Maximum Regular Assessment as follows:

(i) Until December 31, 1996, the Maximum Regular Assessment on any Residence Unit for any calendar year shall not exceed One Hundred Twenty Dollars (\$120.00).

(ii) From and after January 1, 1997, the Maximum Regular Assessment on any Residence Unit for any calendar year may be increased by not more than fifteen percent (15%) above the Regular Assessment for the previous calendar year without a vote of the members of the Association as provided in the following subparagraph (iii).

(iii) From and after January 1, 1997, the Board of Directors of the Association may fix the Regular Assessment at an amount in excess of the maximum amount specified in subparagraph (ii) above only with the approval of a majority of those members of each class of members of the Association who cast votes in person or by proxy at a meeting of the members of the Association duly called for such purpose.

(iv) Each Residence Unit shall be assessed an equal amount for any Regular Assessment, excepting any proration for ownership during only a portion of the assessment period.

7.3 Special Assessments. In addition to Regular Assessments, the Board of Directors of the Association may make Special Assessments against each Residence Unit, for the purpose of defraying, in whole or in part, the cost of constructing, reconstructing, repairing or replacing any capital improvement which the Association is required to maintain or the cost of special maintenance and repairs or to recover any deficits (whether from operations or any other loss) which the Association may from time to time incur, but only with the assent of two-thirds (2/3) of the members of each class of members of the Association who cast votes in person or by proxy at a duly constituted meeting of the members of the Association called for such purpose.

7.4 No Assessment Against Developer During the Development Period. The Developer, except as otherwise provided in paragraph 7.8 and Article 9 below, shall not be assessed any portion of any Regular or Special Assessment during the Development Period.

7.5 Date of Commencement of Regular or Special Assessments; Due Dates. The Regular Assessment or Special Assessment, if any, shall commence as to each Residence Unit on the first day of the first calendar month following the first conveyance of such Residence Unit to an Owner who is not one of the persons named in paragraph 7.4 above.

The Board of Directors of the Association shall fix the amount of the Regular Assessment at least thirty (30) days in advance of each annual assessment period. Written notice of the Regular Assessment, any Special Assessments and such other assessment notices as the Board of Directors shall deem appropriate shall be sent to each Owner subject thereto. The due dates for all assessments shall be established by the Board of Directors. The Board of Directors may provide for reasonable interest and late charges on past due installments of assessments.

7.6 Failure of Owner to Pay Assessments.

(i) No Owner shall be exempt from paying Regular Assessments and Special Assessments due to such Owner's nonuse of the Common Areas or abandonment of the Residence Unit or Lot belonging to such Owner. If any Owner shall fail, refuse or neglect to make any payment of any assessment (or periodic installment of an assessment, if applicable) when due, the lien for such assessment (as described in paragraph 7.7 below) may be foreclosed by the Board of Directors of the Association for and on behalf of the Association as a mortgage on real property or as otherwise provided by law. Upon the failure of an Owner to make timely payments of any assessment when due, the Board of Directors of the Association may in its discretion accelerate the entire balance of any unpaid assessments and declare the same immediately due and payable, notwithstanding any other provisions hereof to the contrary. In any action to foreclose the lien for any assessment, the Owner and any occupant of the Residence Unit shall be jointly and severally liable for the payment to the Association of reasonable rental for such Residence Unit, and the Board of Directors shall be entitled to the appointment of a receiver for the purpose of preserving the Residence Unit or Lot, and to collect the rentals and other profits therefrom for the benefit of the Association to be applied to the unpaid assessments. The Board of Directors of the Association, at its option, may in the alternative bring suit to recover a money judgment for any unpaid assessment without foreclosing or waiving the lien securing the same. In any action to recover an assessment, whether by foreclosure or otherwise, the Board of Directors of the Association, for and on behalf of the Association, shall be entitled to recover from the Owner of the respective Residence Unit or Lot, costs and expenses of such action incurred (including but not limited to reasonable attorneys' fees) and interest from the date such assessments were due until paid.

(ii) Notwithstanding anything contained in this paragraph 7.6 or elsewhere in this Declaration, any sale or transfer of a Residence Unit or Lot to a Mortgagee pursuant to a foreclosure of its mortgage or conveyance in lieu thereof, or a conveyance to any person at a public sale in the manner provided by law with respect to mortgage foreclosures, shall extinguish the lien of any unpaid assessments (or periodic installments, if applicable) which became due prior to such sale, transfer or conveyance; provided, however, that the extinguishment of such lien shall not relieve the prior Owner from personal liability therefor. No such sale, transfer or conveyance shall relieve the Residence Unit, or the purchaser thereof, at such foreclosure sale, or the grantee in the event of conveyance in lieu thereof, from liability for any assessments (or periodic installments of such assessments, if applicable) thereafter becoming due or from the lien therefor.

7.7 Creation of Lien and Personal Obligation. Each Owner (other than the Developer during the Development Period) of a Residence Unit or Lot by acceptance of a deed therefor, whether or not it shall be so expressed in such deed, is deemed to covenant and agree to pay to the Association (i) regular assessments for Common Expenses ("Regular Assessments") and (ii) special assessments for capital improvements and operating deficits and for special maintenance and repairs ("Special Assessments"). Such assessments shall be established, shall commence upon such dates and shall be collected as herein provided. All such assessments, together with interest, costs of collection and reasonable attorneys' fees, shall be a continuing lien upon the Residence Unit or Lot against which such assessment is made prior to all other liens except only (I) tax liens on any Residence Unit or Lot in favor of any unit of government or special taxing district and (ii) the lien of any first mortgage of record. Each such assessment, together with interest, costs of collection and reasonable attorneys' fees, shall also be the personal obligation of the Owner of the Residence Unit at the time such assessment became due and payable. Where the Owner constitutes more than one person, the liability of such persons shall be joint and several. The personal obligation for delinquent assessments (as distinguished from the lien upon the Residence Unit) shall not pass to such Owner's successors in title unless expressly assumed by them. The Association, upon request of a proposed Mortgagee or proposed purchaser having a contractual right to purchase a Residence Unit, shall furnish to such Mortgagee or purchaser a statement setting forth the amount of any unpaid Regular or Special Assessments or other charges against the Residence Unit or Lot. Such statement shall be binding upon the Association as of the date of such statement.

7.8 Expense Incurred to Clear Drainage Utility and Sewer Easement Deemed a Special Assessment. As provided in paragraph 1.7 above, the Owner of any lot subject to a Drainage Utility and Sewer Easement, including any builder, shall be required to keep the portion of said Drainage Utility and Sewer Easement on the lot free from obstructions so that the storm water drainage will not be impeded and will not be changed or altered without a permit from the Department of Public Works or Department of Capital Asset Management and prior written approval of the Developer during the Development Period. Also, no structures or improvements, including without limitation decks, patios, fences or landscaping of any kind, shall be erected or maintained upon said easements, and any such structure or improvement so erected shall, at Developer's or the Association's written request, be removed by the Owner at the Owner's sole cost and expense. If, within thirty (30) days after the date of Developer's or the Association's written request such Owner shall not have commenced and diligently and continuously effected the removal of any obstruction of storm water drainage or any prohibited structure or improvement, Developer or the Association may enter upon the Lot and cause such obstruction, structure or improvement to be removed so that the Drainage Utility and Sewer Easement is returned to its original designed condition. In such event, Developer or the Association, shall be entitled to recover the full cost of such work from the offending Owner and such amount shall be deemed a Special Assessment against the Lot owned by such Owner which, if unpaid, shall constitute a lien against such Lot and may be collected by the Association pursuant to this Article 7 in the same manner as any other Regular Assessment or Special Assessment may be collected.

## ARTICLE VIII

### INSURANCE

8.1 Casualty Insurance. The Association shall purchase and maintain fire and extended coverage insurance in an amount equal to the full insurable replacement cost of any improvements owned by the Association. If the Association can obtain such coverage for a reasonable amount, it shall also obtain "all risk coverage." The Association shall also insure any other property, whether real or personal, owned by the Association, against loss or damage by fire and such other hazards as the Association may deem desirable. Such insurance policy shall name the Association as the insured. The insurance policy or policies shall, if possible, contain provision that the insurer (i) waives its rights to subrogation as to any claim against the Association, its Board of Directors, officers agents and employees, any committee of the Association or of the Board of Directors and all Owners and their respective agents and guests and (ii) waives any defense to payment based on invalidity arising from the acts of the insured. Insurance proceeds shall be used by the Association for the repair or replacement of the property for which the insurance was carried.

8.2 Liability Insurance. The Association shall also purchase and maintain a master comprehensive public liability insurance policy in such amount or amounts as the Board of Directors shall deem appropriate from time to time, but in any event with a minimum combined limit of One Million Dollars (\$1,000,000) per occurrence. Such comprehensive public liability insurance shall cover all of the Common Areas and shall inure to the benefit it of the Association, its Board of Directors, officers, agents and employees, any committee of the Association or of the Board of Directors, all persons acting or who may come to act as agents or employees of any of the foregoing with respect to the Real Estate and the Developer.

8.3 Other Insurance. The Association shall also purchase and maintain any other insurance required by law to be maintained, including but not limited to workers compensation and occupational disease insurance, and such other insurance as the Board of Directors shall from time to time deem necessary, advisable or appropriate but not limited to officers' and directors' liability insurance.

8.4 Miscellaneous. The premiums for the insurance described above shall be paid by the Association as part of the Common Expenses.

## ARTICLE IX

### MAINTENANCE

9.1 Maintenance of Lots and Improvements. Except to the extent such maintenance shall be the responsibility of the Association under any of the foregoing provisions of this Declaration, it shall be the duty of the Owner of each Lot, including any builder during the building process, to keep the grass on the Lot properly cut and keep the Lot, including any Drainage Utility and Sewer

Easements located on the Lot, free of weeds, trash or construction debris and otherwise neat and attractive in appearance, including, without limitation, the proper maintenance of the exterior of any structures on such Lot. If the Owner of any Lot fails to do so in a manner satisfactory to the Association, the Association, after approval by a majority vote of the Board of Directors, shall have the right (but not the obligation), through its agents, employees and contractors, to enter upon said Lot and to clean, repair, maintain or restore the Lot, as the case may be, and the exterior of the improvements erected thereon. The cost of any such work shall be and constitute a Special Assessment against such Lot and the owner thereof, whether or not a builder, and may be collected and enforced in the manner provided in this Declaration for the collection and enforcement of assessments in general. Neither the Association nor any of its agents, employees or contractors shall be liable for any damage which may result from any maintenance work performed hereunder.

9.2 Damage to Common Areas. In the event of damage to or destruction of any part of the Common Areas or any improvements which the Association is required to maintain hereunder, the Association shall repair or replace the same to the extent of the availability of insurance proceeds. If such insurance proceeds are insufficient to cover the costs of repair or replacement of the property damaged or destroyed, the Association may make a Special Assessment against all Owners to cover the additional cost of repair or replacement not covered by the insurance proceeds or against such Owners who benefit by the Special Assessments if less than all benefit. Notwithstanding any obligation or duty of the Association hereunder to repair or maintain the Common Areas, if, due to the willful, intentional or negligent acts or omissions of any owner (including any builder) or of a member of the owner's family or of a guest, tenant, invitee or other occupant or visitor of such Owner, damage shall be caused to the Common Areas, or if maintenance, repairs or replacements shall be required thereby which would otherwise be a Common Expense, then the Association shall cause such repairs to be made and such Owner shall pay for such damage and such maintenance, repairs and replacements, unless such loss is covered by the Association's insurance with such policy having a waiver of subrogation clause. If not paid by such Owner upon demand by the Association, the cost of repairing such damage shall be added to and constitute a Special Assessment against such Owner, whether or not a builder, and its Residence Unit and Lot, to be collected and enforced in the manner provided in this Declaration for the collection and enforcement of assessments in general.

## ARTICLE X

### MORTGAGES

10.1 Notice to Mortgagees. The Association, upon request, shall provide to any Mortgagee a written certificate or notice specifying unpaid assessments and other defaults, if any, of the Owner of a Residence Unit or Lot in the performance of the Owner's obligations under this Declaration or any other applicable documents.

10.2 Notice to Association. Any Mortgagee who holds a first mortgage lien on a Lot or Residence Unit may notify the Secretary of the Association of the existence of such mortgage and

provide the name and address of the Mortgagee. A record of the Mortgagee and name and address shall be maintained by the Secretary of the Association and any notice required to be given to the Mortgagee pursuant to the terms of this Declaration, the By-Laws of the Association or otherwise shall be deemed effectively given if mailed to the Mortgagee at the address shown in such record in the time provided. Unless notification of a Mortgage and the name and address of the Mortgagee are furnished to the Secretary, as herein provided, no notice to any Mortgagee as may be otherwise required by this Declaration, the By-Laws of the Association or otherwise shall be required, and no Mortgagee shall be entitled to vote on any matter to which it otherwise may be entitled by virtue of this Declaration, the By-Laws of the Association, a proxy granted to such Mortgagee in connection with the mortgage, or otherwise.

10.3 Mortgagees' Rights Upon Default by Association. If the Association fails (i) to pay taxes or the charges that are in default and that have or may become charges against the Common Areas, or (ii) to pay on a timely basis any premium on hazard insurance policies on Common Areas or to secure hazard insurance coverage for the Common Areas upon lapse of a policy, then the Mortgagee on any Lot or Residence Unit may make the payment on behalf of the Association.

## ARTICLE XI

### AMENDMENTS

11.1 By the Association. Except as otherwise provided in this Declaration, amendments to this Declaration shall be proposed and adopted in the following manner:

(i) Notice. Notice of the subject matter of any proposed amendment shall be included in the notice of the meeting of the members of the Association at which the proposed amendment is to be considered.

(ii) Resolution. A resolution to adopt a proposed amendment may be proposed by the Board of Directors or Owners having in the aggregate at least a majority of votes of all Owners.

(iii) Meeting. The resolution concerning a proposed amendment must be adopted by the vote required by paragraph 11.1(iv) at a meeting of the members of the Association duly called and held in accordance with the provisions of the By-Laws.

(iv) Adoption. Any proposed amendment to this Declaration must be approved by a vote of not less than sixty-seven percent (67%) in the aggregate of all Owners; provided, that any such amendment shall require the prior written approval of Developer so long as Developer or any entity affiliated with Developer owns any Lot or Residence Unit within and upon the Real Estate. In the event any Residence Unit is subject to a first mortgage, the Mortgagee shall be

notified of the meeting and the proposed amendment in the same manner as an owner if the Mortgagee has given prior notice of its mortgage interest to the Board of Directors of the Association in accordance with the provisions of the foregoing paragraph 10.2.

(v) Mortgagees' Vote on Special Amendments. No amendments to this Declaration shall be adopted which changes any provision of this Declaration which would be deemed to be of a material nature by the Federal National Mortgage Association under Section 601.02 of Part V, Chapter 4, of the Fannie Mae Selling Guide, or any similar provision of any subsequent guidelines published in lieu of or in substitution for the Selling Guide, or which would be deemed to require the first mortgagee's consent under the Freddie Mac Sellers' and Servicers' Guide, Vol. 1, Section 2103(d) without the written approval of at least sixty-seven percent (67%) of the Mortgagees who have given prior notice of their mortgage interest to the Board of Directors of the Association in accordance with the provisions of the foregoing paragraph 10.2.

Any Mortgagee which has been duly notified of the nature of any proposed amendment shall be deemed to have approved the same if the Mortgagee or a representative thereof fails to appear at the meeting in which such amendment is to be considered (if proper notice of such meeting was timely given to such Mortgagee) or if the Mortgagee does not send its written objection to the proposed amendment prior to such meeting. In the event that a proposed amendment is deemed by the Board of Directors of the Association to be one which is not of a material nature, the Board of Directors shall notify all Mortgagees, whose interests have been made known to the Board of Directors, of the nature of such proposed amendment, and such amendment shall be conclusively deemed not material if no Mortgagee so notified objects to such proposed amendment within thirty (30) days of the date such notices are mailed and if such notice advises the Mortgagee of the time limitation contained in this sentence.

11.2 By the Developer. Developer hereby reserves the right, so long as Developer or any entity affiliated with Developer owns any Lot or Residence Unit within and upon the Real Estate, to make any amendments to this Declaration, without the approval of any other person or entity, for any purpose reasonably deemed necessary or appropriate by the Developer, including without limitation: to bring Developer or this Declaration into compliance with the requirement of any statute, ordinance, regulation or order of any public agency having jurisdiction thereof; to conform with zoning covenants and conditions; to comply with the requirements of the Federal National Mortgage Association, the Government National Mortgage Association, the Federal Home Loan Mortgage Corporation, the Department of Housing and Urban Development, the Veterans Administration or any other governmental agency or to induce any of such agencies to make, purchase, sell, insure or guarantee first mortgages; or to correct clerical or typographical errors in this Declaration or any amendment or supplement hereto; provided that in no event shall Developer be entitled to make any amendment which has a material adverse effect on the rights of any Mortgagee, or which substantially impairs the rights granted by this Declaration to any Owner or substantially increases the obligations imposed by this Declaration on any Owner.



11.3 Recording. Each amendment to this Declaration shall be executed by Developer only in any case where Developer has the right to amend this Declaration without any further consent or approval, and otherwise by the President or Vice President and Secretary of the Association; Provided that any amendment requiring the consent of Developer shall contain Developer's signed consent. All amendments shall be recorded in the office of the Recorder of Marion County, Indiana, and no amendment shall become effective until so recorded.

## ARTICLE XII

### MISCELLANEOUS

12.1 Right of Enforcement. Violation or threatened violation of any of the covenants, conditions or restrictions enumerated in this Declaration or in a Plat of any part of the Real Estate now or hereafter recorded in the office of the Recorder of Marion County, Indiana, or zoning commitments shall be grounds for an action by Developer, the Association, any owner and all persons or entities claiming under them, against the person or entity violating or threatening to violate any such covenants, conditions, restrictions or commitments. Available relief in any such action shall include recovery of damages or other sums due for such violation, injunctive relief against any such violation or threatened violation, declaratory relief and the recovery of costs and attorneys fees reasonably incurred by any party successfully enforcing such covenants, conditions, restrictions or commitments; provided, however, that neither Developer, any Owner nor the Association shall be liable for damages of any kind to any person for failing to enforce any such covenants, conditions, restrictions or commitments.

12.2 Delay or Failure to Enforce. No delay or failure on the part of any aggrieved party, including without limitation the Developer, to invoke any available remedy with respect to any violation or threatened violation of any covenants, conditions, restrictions or commitments enumerated in this Declaration or in a Plat of any part of the Real Estate or otherwise shall be held to be a waiver by that party (or an estoppel of that party to assert) any right available to it upon the occurrence, recurrence or continuance of such violation or violations.

12.3 Duration. These covenants, conditions and restrictions and all other provisions of this Declaration (as the same may be amended from time to time as herein provided) shall run with the land and shall be binding on all persons and entities from time to time having any right, title or interest in the Real Estate or any part thereof, and on all persons claiming under them, until December 31, 2016, and thereafter shall continue automatically until terminated or modified by vote of a majority of all Owners at any time thereafter; provided, however, that no termination of this Declaration shall affect any easement hereby created and reserved unless all persons entitled to the beneficial use of such easement shall consent thereto.

12.4 Severability. Invalidation of any of the covenants, restrictions or provisions contained in this Declaration by judgment or court order shall not in any way affect any of the other provisions hereof, which shall remain in full force and effect.

12.5 Titles. The underlined titles preceding the various paragraphs and subparagraphs of this Declaration are for the convenience of reference only, and none of them shall be used as an aid to the construction of any provisions of this Declaration. Wherever and whenever applicable, the singular form of any word shall be taken to mean or apply to the plural, and the masculine form shall be taken to mean or apply to the feminine or to the neuter.

12.6 Applicable Law. This Declaration shall be governed by the laws of the State of Indiana.

12.7 Annexation. Additional land adjacent to the initial Real Estate whether or not separated from the initial Real Estate by a street or by Common Areas may be annexed by Developer to the initial Real Estate (and from and after such annexation shall be deemed part of the Real Estate for all purposes of this Declaration) by execution and recordation in the office of the Recorder of Marion County, Indiana, of a supplemental declaration by Developer, and such action shall require no approvals or action of the Owners.

12.8 Government Financing Entities' Approval. If there is Class B membership in the Association and if there is financing provided for any Lot and/or Residence Units by the Federal Housing Administration, Veterans Administration, Federal Home Loan Mortgage Corporation or the Federal National Mortgage Association, and any of these entities requires that its consent be obtained prior to amending this Declaration or dedicating the Common Areas subject to this Declaration, then while there is Class B Membership the Developer and the Association must obtain the consent of such entity. If none of the Real Estate is financed by any of such entities, then the Developer, while there is a Class B Membership, or the Association may amend this Declaration or dedicate any Common Areas without obtaining the consent of the above referenced entities.

### XIII

#### DEVELOPER'S RIGHTS

13.1 Access Rights. Developer hereby declares, creates and reserves an access license over and across all the Real Estate (subject to the limitations hereinafter provided in this paragraph 13.1) for the use of Developer and its representatives, agents, contractors and affiliates during the Development Period. Notwithstanding the foregoing, the area of the access license created by this paragraph 13.1 shall be limited to that part of the Real Estate which is not in, on, under, over, across or through a building or other improvement or the foundation of a building or other improvement properly located on the Real Estate. The parties for whose benefit this access license is herein


created and reserved shall exercise such access easement rights only to the extent reasonably necessary and appropriate.

13.2 Signs. Developer shall have the right to use signs of any size during the Development Period and shall not be subject to the Plat Covenants and Restrictions with respect to signs during the Development Period. The Developer shall also have the right to construct or change any building, improvement or landscaping on the Real Estate without obtaining the approval of the Architectural Review Committee at any time during the Development Period.

13.3 Sales Offices and Models. Notwithstanding anything to the contrary contained in this Declaration, a Plat or Plat Covenants and Restrictions applicable to any part of the Real Estate now or hereafter recorded in the office of the Recorder of Marion County, Indiana, Developer, any entity affiliated with Developer and any other person or entity with the prior written consent of Developer, during the Development Period, shall be entitled to construct, install, erect and maintain such facilities upon any portion of the Real Estate owned by Developer or such person or entity as, in the sole opinion of Developer, may be reasonably required or convenient or incidental to the development of the Real Estate, the sale of Lots and the construction of Residence Units thereon. Such facilities may include, without limitation, storage areas, parking areas, signs, model residences, construction offices and sales offices or trailers.

IN WITNESS WHEREOF, this Declaration has been executed by Developer as of the date first above written.

INDIANA DEVELOPMENT COMPANY, LLC

By   
Richard E. Hennessey, Manager

STATE OF INDIANA     )  
                                  ) SS:  
COUNTY OF MARION    )

Before me, a Notary Public, in and for the State of Indiana, personally Richard E. Hennessey, Manager of Indiana Development Company, LLC an Indiana limited liability company, who, as Manager of said company, acknowledged the execution of this instrument on behalf of such company.

Witness my hand and Notarial Seal this 21st day of February, 1996.

Stephen J. Harms  
Printed Stephen J. Harms  
Notary Public

My Commission Expires:

7/28/97

County of Residence:

Marion

This instrument prepared by James W. Beatty, Landman & Beatty, 1150 Market Square Center, 151 N. Delaware Street, Indianapolis, IN 46204-2518, (317) 236-1040.



## CARRINGTON PARK

### SECTION ONE

A part of the Northwest Quarter of Section 33, Township 15 North, Range 4 East in Perry Township, Marion County, Indiana, being more particularly described as follows:

Beginning at the Northeast corner of said Quarter Section; thence South 00 degrees 08 minutes 06 seconds East along the East line thereof 1249.15 feet; thence South 89 degrees 51 minutes 54 seconds West 15.00 feet; thence South 16 degrees 33 minutes 51 seconds West 104.40 feet; thence North 43 degrees 27 minutes 18 seconds West 80.17 feet; thence North 00 degrees 08 minutes 06 seconds West 189.19 feet to the point of curvature of a curve concave southwesterly, the radius point of said curve being South 89 degrees 51 minutes 54 seconds West 10.00 feet from said point; thence northwesterly along said curve 13.06 feet to the point of tangency of said curve; the radius point of said curve being South 15 degrees 01 minutes 33 seconds West 10.00 feet from said point; said point also being the point of curvature of a curve concave northeasterly, the radius point of said curve being North 15 degrees 01 minutes 33 seconds East 136.00 feet from said point; thence northwesterly along said curve 14.66 feet to the point of tangency of said curve, the radius point of said curve being North 21 degrees 12 minutes 08 seconds East 136.00 feet from said point; thence North 68 degrees 47 minutes 52 seconds West 132.95 feet to the point of curvature of a curve concave southwesterly the radius point of said curve being South 21 degrees 12 minutes 08 seconds West 100.00 feet from said point; thence northwesterly along said curve 23.91 feet to the point of tangency of said curve, the radius point of said curve being South 07 degrees 30 minutes 17 seconds West 100.00 feet from said point; thence North 82 degrees 29 minutes 43 seconds West 391.41 feet to the point of curvature of a curve concave northeasterly, the radius point of said curve being North 07 degrees 30 minutes 17 seconds East 400.00 feet from said point; thence northwesterly along said curve 248.41 feet to the point of tangency of said curve the radius point of said curve being North 43 degrees 05 minutes 14 seconds East 400.00 feet from said point; thence North 46 degrees 54 minutes 46 seconds West 209.05 feet; thence North 43 degrees 05 minutes 14 seconds East 75.00 feet to a point on a curve concave northerly, the radius point of said curve being North 43 degrees 05 minutes 14 seconds East 20.00 feet from said point; thence easterly along said curve 31.42 feet to the point of tangency of said curve the radius point of said curve being North 46 degrees 54 minutes 46 seconds West 20.00 feet from said point; thence North 43 degrees 05 minutes 14 seconds East 27.63 feet to the point of curvature of a curve concave northwesterly, the radius point of said curve being North 46 degrees 54 minutes 46 seconds West 150.00 feet from said point; thence northeasterly along said curve 113.16 feet to the point of tangency of said curve the radius point of said curve being South 89 degrees 51 minutes 54 seconds West 150.00 feet from said point; thence North 00 degrees 08 minutes 06 seconds West 285.00 feet to the point of curvature of a curve concave southwesterly, the radius point of said curve being South 89 degrees 51 minutes 54 seconds West 20.00 feet; thence northwesterly along said curve 27.35 feet to a point on said curve the radius point of said curve being South 11 degrees 31 minutes 11 seconds West 20.00 feet from said point; thence North 11 degrees 31 minutes 11 seconds East 50.00 feet to a point on a curve concave northerly, the radius point of said curve being North 11 degrees 31 minutes 11 seconds East 175.00

Exhibit A

feet from said point; thence easterly along said curve 39.57 feet to the point of tangency of said curve the radius point of said curve being North 01 degrees 26 minutes 10 seconds West 175.00 feet from said point; thence North 88 degrees 33 minutes 50 seconds East 628.12 feet to the point of curvature of a curve concave northerly, the radius point of said curve being North 01 degrees 26 minutes 10 seconds West 125.00 feet from said point; thence northeasterly along said curve 43.52 feet to the point of tangency of said curve the radius point of said curve being North 21 degrees 23 minutes 04 seconds West 125.00 feet from said point; said point also being the point of curvature of a curve concave southeasterly, the radius point of said curve being South 21 degrees 23 minutes 04 seconds East 175.00 feet from said point thence northeasterly along said curve 43.12 feet to the point of tangency of said curve the radius point of said curve being South 07 degrees 16 minutes 06 seconds East 175.00 feet from said point; thence North 84 degrees 36 minutes 07 seconds East parallel with the North line of said Northwest quarter Section 51.14 feet; thence North 44 degrees 22 minutes 15 seconds East 33.51 feet; thence North 00 degrees 08 minutes 06 seconds West parallel with the East line of said Northwest Quarter 141.05 feet to a point on the North line of the aforesaid quarter Section; thence North 88 degrees 33 minutes 50 seconds East along said North line 70.02 feet to the place of beginning.

## CARRINGTON PARK

### SECTION 2

Part of the Northwest Quarter of Section 33, Township 15 North, Range 4 East in Perry Township, Marion County, Indiana being more particularly described as follows:

Commencing at the Northeast corner of said Northwest Quarter Section; said point also being the Northeast corner of Carrington Park, Section One, recorded as Instrument # \_\_\_\_\_ in the Office of the Recorder of Marion County, Indiana; thence South 88 degrees 33 minutes 50 seconds West (assumed bearing) along the North line of said Northwest Quarter Section and the North boundary of said Carrington Park, Section One, a distance of 70.02 feet; the following 10 courses are along the northern and western boundary of said Carrington Park, Section One and the southern boundary of Carrington Pointe, recorded as Instrument # \_\_\_\_\_ in the Office of the Recorder of Marion County, Indiana; (1) South 00 degrees 08 minutes 06 seconds East parallel with the East line of said Northwest Quarter Section 141.05 feet; (2) South 44 degrees 22 minutes 15 seconds West 33.51 feet; (3) South 84 degrees 36 minutes 07 seconds West parallel with said North line 51.14 feet to the point of curvature of a curve concave southeasterly, the radius point of said curve being South 01 degrees 26 minutes 10 seconds East 175.00 feet from said point; (4) southwesterly along said curve 43.12 feet to the point of tangency of said curve, the radius point of said curve being South 21 degrees 23 minutes 04 seconds East 175.00 feet from said point; said point also being the point of curvature of a curve concave northwesterly, the radius point of said curve being North 21 degrees 23 minutes 04 seconds West 125.00 feet from said point; (5) southwesterly along said curve 43.52 feet to the point of tangency of said curve, the radius point of said curve being North 01 degrees 26 minutes 10 seconds West 125.00 feet from said point; (6) South 88 degrees 33 minutes 50 seconds West parallel with said North line 628.12 feet to the point of curvature of a curve concave northerly, the radius point of said curve being North 01 degrees 26 minutes 10 seconds West 175.00 feet from said point; (7) westerly on said curve 39.57 feet to a point on said curve, the radius point of said curve being North 11 degrees 31 minutes 11 seconds East 175.00 feet from said point; (8) South 11 degrees 31 minutes 11 seconds West 50.00 feet to the POINT OF BEGINNING of this description, said point also being a point on a curve concave southwesterly, the radius point of said curve being South 11 degrees 31 minutes 11 seconds West 20.00 feet from said point; (9) southeasterly along said curve 27.35 feet to the point of tangency of said curve, the radius point of said curve being South 89 degrees 51 minutes 54 seconds West 20.00 feet from said point; (10) South 00 degrees 08 minutes 06 seconds East parallel with the East line of said Northwest Quarter Section 285.00 feet; to a point on a northern boundary line of said Carrington Pointe, the following four (4) courses are on the northern boundary line of said Carrington Pointe; (1) North 83 degrees 50 minutes 19 seconds West 67.93 feet; (2) North 71 degrees 27 minutes 17 seconds West 104.63 feet; (3) North 76 degrees 26 minutes 56 seconds West 274.14 feet; (4) South 13 degrees 33 minutes 04 seconds West 100.12 feet to a point on the East boundary line of Carrington Village, Section One, Recorded as Instrument # \_\_\_\_\_ in the Office of the Recorder of Marion County, Indiana, said point also being a point on a curve concave northeasterly, the radius point of said curve being North 17 degrees 02 minutes 36 seconds East 325.00 feet from said point; thence northwesterly on said curve and said East

Exhibit A

boundary line 257.61 feet to a point on said curve, the radius point of said curve being North 62 degrees 27 minutes 28 seconds East 325.00 feet from said point; said point also being a point on a southern boundary line of said Carrington Pointe, the following four (4) courses are on a southern, easterly and northern boundary line of said Carrington Pointe; (1) North 88 degrees 33 minutes 50 seconds East parallel with the North line of said Northwest Quarter Section 105.00 feet; (2) North 17 degrees 03 minutes 35 seconds West 113.43 feet; (3) North 10 degrees 15 minutes 58 seconds West 142.45 feet; (4) South 88 degrees 33 minutes 50 seconds West parallel with said North line 106.26 feet to a point on said East boundary line of said Carrington Village, Section One; thence North 10 degrees 15 minutes 58 seconds West along said East boundary line 91.08 feet to the Southwest corner of Lot 1 in said Carrington Village, Section One; thence North 88 degrees 33 minutes 50 seconds East along a South line of said lot 1 a distance of 131.66 feet to the Southeast corner thereof; thence North 10 degrees 59 minutes 07 seconds West along the East line of said lot 1 a distance of 10.14 feet to a point on the North line of said Quarter Section, said point also being the Southwest corner of said Carrington Pointe; thence North 88 degrees 33 minutes 50 seconds East along the North line of said Quarter Section and the South line of Carrington Pointe 201.51 feet to a point on a curve concave northeasterly, the radius point of said curve being South 79 degrees 55 minutes 03 seconds East 50.00 feet from said point; thence southeasterly on said curve 119.52 feet to the point of tangency of said curve, the radius point of said curve being North 36 degrees 52 minutes 34 seconds West 50.00 feet from said point; said point also being the point of curvature of a curve concave southerly, the radius point of said curve being South 36 degrees 52 minutes 34 seconds East 50.00 feet from said point; thence easterly on said curve 68.47 feet to the point of tangency of said curve, the radius point of said curve being South 41 degrees 34 minutes 47 seconds West 50.00 feet from said point; thence South 48 degrees 25 minutes 13 seconds East 175.33 feet to the point of curvature of a curve concave northeasterly, the radius point of said curve being North 41 degrees 34 minutes 47 seconds East 225.00 feet from said point; thence southeasterly on said curve 118.05 feet to the point of tangency of said curve, the radius point of said curve being North 11 degrees 31 minutes 11 seconds East 225.00 feet from said point; said point also being the place of beginning.



## CARRINGTON POINTE

A part of the Southwest Quarter of Section 28, Township 15 North, Range 4 East and part of the Northwest Quarter of Section 33, Township 15 North, Range 4 East in Perry Township, Marion County, Indiana being more particularly described as follows:

Commencing at the Northeast corner of said Northwest Quarter; thence South 88 degrees 33 minutes 50 seconds West (assumed bearing) along the North line of said Northwest Quarter and South line of said Southwest Quarter Sections and the North boundary line of said Carrington Park, Section One, 70.02 feet to the POINT OF BEGINNING of this description; thence continuing South 88 degrees 33 minutes 50 seconds West along said North and South line 1031.57 feet; thence North 00 degrees 18 minutes 05 seconds West 334.72 feet; thence South 76 degrees 41 minutes 55 seconds West 476.02 feet; thence South 38 degrees 28 minutes 42 seconds East 76.34 feet; thence South 10 degrees 59 minutes 07 seconds East 178.31 feet to a point on said North and South line; thence North 88 degrees 33 minutes 50 seconds East along said North and South line 201.51 feet to a point on a curve concave Northeasterly, the radius point of said curve being South 79 degrees 55 minutes 03 seconds East 50.00 feet from said point; thence southeasterly along said curve 119.52 feet to the point of tangency of said curve, the radius point of said curve being North 36 degrees 52 minutes 34 seconds West 50.00 feet from said point, said point also being the point of curvature of a curve concave southerly, the radius point of said curve being South 36 degrees 52 minutes 34 seconds East 50.00 feet from said point; thence easterly along said curve 68.47 feet to the point of tangency of said curve, the radius point of said curve being South 41 degrees 34 minutes 47 seconds West 50.00 feet from said point; thence South 48 degrees 25 minutes 13 seconds East 175.33 feet to the point of curvature of a curve concave northeasterly, the radius point of said curve being North 41 degrees 34 minutes 47 seconds East 225.00 feet from said point; thence southeasterly along said curve 118.05 feet to a point on said curve the radius point of said curve being North 11 degrees 31 minutes 11 seconds East 225.00 feet from said point, said point also being on the western boundary line of said Carrington Park, Section One; the following 8 courses are along the western & northern boundary line of said Carrington Park, Section One; (1) North 11 degrees 31 minutes 11 seconds East 50.00 feet to a point on a curve concave northerly, the radius point of said curve being North 11 degrees 31 minutes 11 seconds East 175.00 feet from said point; (2) easterly along said curve 39.57 feet to the point of tangency of said curve, the radius point of said curve being North 01 degrees 26 minutes 10 seconds West 175.00 feet from said point; (3) North 88 degrees 33 minutes 50 seconds East parallel with said North and South line 628.12 feet to the point of curvature of a curve concave northwesterly, the radius point of said curve being North 01 degrees 26 minutes 10 seconds West 125.00 feet from said point; (4) northeasterly along said curve 43.52 feet to the point of tangency of said curve, the radius point of said curve being North 21 degrees 23 minutes 04 seconds West 125.00 feet from said point, said point also being the point of curvature of a curve concave southeasterly, the radius point of said curve being South 21 degrees 23 minutes 04 seconds East 175.00 feet from said point; (5) northeasterly along said curve 43.12 feet to the point of tangency of said curve, the radius point of said curve being South 07 degrees 16 minutes 08 seconds East 175.00 feet from said point; (6) North 84 degrees 36 minutes 07 seconds East 51.14 feet; (7) North 44 degrees 22 minutes 15 seconds East 33.51 feet; (8) North 00 degrees 08 minutes 06

Exhibit A

seconds West parallel with the East line of said Northwest Quarter Section 141.05 feet to the place of beginning containing 7.255 acres, more or less.

## CARRINGTON VILLAGE

### SECTION ONE

Part of the Southwest Quarter of Section 28, Township 15 North, Range 4 East and part of the Northwest quarter of Section 33, Township 15 North, Range 4 East in Perry Township, Marion County, Indiana, being more particularly described as follows:

Commencing at the Northwest corner of said Southwest Quarter Section; thence South 00 degrees 18 minutes 05 seconds East (assumed bearing) along the West line thereof 660.00 feet; thence North 88 degrees 38 minutes 02 seconds East 330.00 feet; thence South 00 degrees 18 minutes 05 seconds East 17.00 feet; thence North 88 degrees 38 minutes 02 seconds East 293.38 feet; thence South 00 degrees 00 minutes 00 seconds East 534.16 feet to the POINT OF BEGINNING of this description; thence South 77 degrees 08 minutes 56 seconds East 180.53 feet to a point on a curve concave easterly, the radius point of said curve being South 77 degrees 08 minutes 56 seconds East 475.00 feet from said point; thence southerly along said curve 9.58 feet to a point on said curve, the radius point of said curve being South 78 degrees 18 minutes 15 seconds East 475.00 feet from said point; thence South 78 degrees 18 minutes 15 seconds East 159.13 feet; thence North 89 degrees 41 minutes 55 seconds East 239.03 feet; thence South 00 degrees 18 minutes 05 seconds East 120.00 feet; thence North 89 degrees 41 minutes 55 seconds East 37.44 feet; thence South 00 degrees 18 minutes 05 seconds East 200.00 feet; thence South 89 degrees 41 minutes 55 seconds West 31.50 feet; thence South 00 degrees 18 minutes 05 seconds East 203.62; thence South 80 degrees 20 minutes 44 seconds West 286.62 feet; thence South 18 degrees 36 minutes 34 seconds East 214.68 feet; thence South 03 degrees 52 minutes 51 seconds East 207.99 feet; thence South 38 degrees 28 minutes 42 seconds East 258.46 feet; thence South 10 degrees 59 minutes 07 seconds East 178.31 feet to a point on the South line of Section 28, Township 15 North, Range 4 East; thence continuing South 10 degrees 59 minutes 07 seconds East 10.14 feet; thence South 88 degrees 33 minutes 50 seconds West 131.66 feet; thence South 10 degrees 15 minutes 58 seconds East 249.84 feet to the point of curvature of a curve concave northeasterly, the radius point of said curve being North 79 degrees 44 minutes 02 seconds East 325.00 feet from said point; thence southeasterly along said curve 375.41 feet to the point of tangency of said curve, the radius point of said curve being North 13 degrees 33 minutes 04 seconds East 325.00 feet from said point; thence south 76 degrees 26 minutes 56 seconds East 225.56 feet to the point of curvature of a curve concave southwesterly the radius point of said curve being South 13 degrees 33 minutes 04 seconds West 275.00 feet from said point; thence southeasterly along said curve 141.76 feet to the point of tangency of said curve the radius point of said curve being South 43 degrees 05 minutes 14 seconds West 275.00 feet from said point; thence South 46 degrees 54 minutes 46 seconds East 10.00 feet; thence south 43 degrees 05 minutes 14 seconds West 75.00 feet; thence North 46 degrees 54 minutes 46 seconds West 10.00 feet to the point of curvature of a curve concave southwesterly, the radius point of said curve being South 43 degrees 05 minutes 14 seconds West 200.00 feet from said point; thence northwesterly along said curve 103.10 feet to the point of tangency of said curve, the radius point of said curve being South 13 degrees 33 minutes 04 seconds West 200.00 feet from said point; thence North 76 degrees 26 minutes 56 seconds West 225.56 feet to the point of curvature of a curve concave northeasterly, the

Exhibit A

radius point of said curve being North 13 degrees 33 minutes 04 seconds East 400.00 feet from said point; thence northwesterly along said curve 462.04 feet to the point of tangency of said curve, the radius point of said curve being North 79 degrees 44 minutes 02 seconds East 400.00 feet from said point; thence North 10 degrees 15 minutes 58 seconds West 267.10 feet to the point of curvature of a curve concave southwesterly, the radius point of said curve being South 79 degrees 44 minutes 02 seconds West 275.00 feet from said point; thence northwesterly along said curve 200.66 feet to the point of tangency of said curve, the radius point of said curve being South 37 degrees 55 minutes 38 seconds West 275.00 feet from said point; said point also being the point of curvature of a curve concave easterly, the radius point of said curve being North 37 degrees 55 minutes 38 seconds East 300.00 feet from said point; thence northerly along said curve 328.97 feet to the point of tangency of said curve, the radius point of said curve being South 79 degrees 14 minutes 38 seconds East 300.00 feet from said point; said point also being the point of curvature of a curve concave southwesterly, the radius point of said curve being North 79 degrees 14 minutes 38 seconds West 200.00 feet from said point; thence northwesterly along said curve 257.49 feet to the point of tangency of said curve, the radius point of said curve being South 26 degrees 59 minutes 29 seconds East 200.00 feet from said point; said point also being the point of curvature of a curve concave easterly, the radius point of said curve being North 26 degrees 59 minutes 29 seconds East 300.00 feet from said point; thence northerly along said curve 510.98 feet to a point on said curve, the radius point of said curve being South 55 degrees 25 minutes 06 seconds East 300.00 feet from said point; thence North 10 degrees 33 minutes 02 seconds East 342.26 feet to the place of beginning.

JOHN R. VON ARX  
MARION COUNTY AUDITOR

080986 APR 11 5

Cross Reference - 96-55102, 96-176637,  
96-176638

4  
C

**SUPPLEMENTAL DECLARATION OF COVENANTS, CONDITIONS**

**AND RESTRICTIONS**

**OF**

**CARRINGTON COMMUNITIES**

THIS SUPPLEMENTAL DECLARATION of Covenants, Conditions and Restrictions of Carrington Communities ("Supplemental Declaration") is made this 10th day of April, 1997 by Indiana Development Company, LLC, an Indiana liability company, (the "Developer").

**Recitals**

1. Developer has developed a subdivision known as Carrington Village, Section 1, the plat of which was recorded in the Office of the Recorder of Marion County, Indiana on April 24, 1996 as Instrument No. 96-041138.
2. Developer subjected Section 1 to a Declaration of Covenants, Conditions and Restrictions of Carrington Communities ("Declaration") by recording said Declaration in the Office of the Recorder of Marion County, Indiana on April 24, 1996 as Instrument No. 96-55102.
3. The Declaration provides in paragraph 12.7 for the annexation of land adjacent to the land subjected to the Declaration to be subjected to the Declaration by execution and recordation of Supplemental Declarations by Developer.
5. Developer is the owner of the real estate described in Exhibit "A" attached hereto and made a part hereof; said real estate is adjacent to the real estate described in the Declaration; Developer intends to plat the real estate described in Exhibit "A" hereto as Section 2 of Carrington Village and Section 2A of Carrington Village (said real estate being hereinafter referred to as "Section 2" and "Section 2A").

NOW, THEREFORE, pursuant to the Declaration, Developer, by execution and recordation of this Supplemental Declaration, does hereby subject Section 2 and Section 2A to all of the terms and conditions of the Declaration which Declaration is hereby incorporated herein by reference.

04/11/97 01:39PM JOAN N. ROMERIL MARION CTY RECORDER CRC 18.00 PAGES: 4

Inst # 1997-0051993

IN WITNESS WHEREOF, this Supplemental Declaration has been executed by Developer as of the date first above written.

INDIANA DEVELOPMENT COMPANY, LLC

By: *Richard E. Hennessey*  
Richard E. Hennessey, Manager

STATE OF INDIANA     )  
                                  ) SS:  
COUNTY OF MARION    )

Before me, a Notary Public, in and for the State of Indiana, personally appeared Richard E. Hennessey, Manager of Indiana Development Company, LLC, an Indiana limited liability company, who as Manager of said company acknowledged the execution of the foregoing Supplemental Declaration of Covenants, Conditions and Restrictions of Carrington Communities on behalf of said company.


Witness my hand and Notarial Seal this 10th day of April, 1997.

*Martha E. Hannum*  
Notary Public

MARTHA E. HANNUM  
Printed  
Resident of MARION County

My Commission Expires:

12.12.99



This instrument prepared by James W. Beatty, Landman & Beatty, 1150 Market Square Center, 151 N. Delaware Street, Indianapolis, Indiana 46204-2518, (317) 236-1040.

APPROVED THIS 10th  
DAY OF April 19 97  
PERRY TOWNSHIP ASSESSOR  
*John Beatty* DRAFTSMAN

## CARRINGTON VILLAGE

### SECTION TWO

A part of the Southwest Quarter of Section 28, Township 15 North, Range 4 East in Perry Township, Marion County, Indiana being more particularly described as follows:

Commencing at the Northwest corner of said Southwest Quarter Section; thence South 00 degrees 18 minutes 05 seconds East (assumed bearing) along the West line thereof 660.00 feet; thence North 88 degrees 38 minutes 02 seconds East 330.00 feet; thence South 00 degrees 18 minutes 05 seconds East parallel with said West line 17.00 feet; thence North 88 degrees 38 minutes 02 seconds East 1,239.07 feet; thence South 00 degrees 18 minutes 05 seconds East parallel with said West line 668.40 feet to the POINT OF BEGINNING of this description; thence continuing South 00 degrees 18 minutes 05 seconds East 984.50 feet to a point on the Northern boundary of Carrington Pointe, recorded as Instrument #96006-4840 in the Office of the Recorder of Marion County, Indiana; thence South 76 degrees 41 minutes 55 seconds West along said Northern boundary 476.02 feet to a point on the eastern boundary of Carrington Village, Section One, recorded as Instrument #96041138 in the Office of the Recorder of Marion County, Indiana; the following (9) courses are along said eastern boundary; (1) North 38 degrees 28 minutes 42 seconds West 182.11 feet; (2) North 03 degrees 52 minutes 51 seconds West 207.99 feet; (3) North 18 degrees 36 minutes 34 seconds West 214.68 feet; (4) North 80 degrees 20 minutes 44 seconds East 286.62 feet; (5) North 00 degrees 18 minutes 05 seconds West parallel with said West line 203.62 feet; (6) North 89 degrees 41 minutes 55 seconds East 31.50 feet; (7) North 00 degrees 18 minutes 05 seconds West parallel with said West line 200.00 feet; (8) South 89 degrees 41 minutes 55 seconds West 37.44 feet; (9) North 00 degrees 18 minutes 05 seconds West parallel with said West line 120.00 feet; thence North 89 degrees 41 minutes 55 seconds East 264.94 feet; thence South 00 degrees 18 minutes 05 seconds East 33.17 feet; thence North 89 degrees 41 minutes 55 seconds East 115.00 feet to the place of beginning. Subject to all legal highways, rights-of-way, easements and restrictions of record.

## CARRINGTON VILLAGE

### SECTION TWO-A

A part of the Southwest Quarter of Section 28, Township 15 North, Range 4 East in Perry Township, Marion County, Indiana being more particularly described as follows:

Commencing at the Northwest corner of said Southwest Quarter Section; thence South 00 degrees 18 minutes 05 seconds East (assumed bearing) along the West line thereof 660.00 feet; thence North 88 degrees 38 minutes 02 seconds East 330.00 feet; thence South 00 degrees 18 minutes 05 seconds East parallel with said West line 17.00 feet; thence North 88 degrees 38 minutes 02 seconds East 293.38 feet to the POINT OF BEGINNING of this description; thence continuing North 88 degrees 38 minutes 02 seconds East 945.69 feet; thence South 00 degrees 18 minutes 05 seconds East parallel with said West line 668.40 feet to the Northeast corner of Carriage Village, Section Two, recorded as Instrument #1996-0176637 in the Office of the Recorder of Marion County, Indiana; the following (3) courses are along said Northern boundary; (1) South 89 degrees 41 minutes 55 seconds West 115.00 feet; (2) North 00 degrees 18 minutes 05 seconds West 33.17 feet; (3) South 89 degrees 41 minutes 55 seconds West 264.94 feet to a point on the Eastern Boundary of Carrington Village, Section One, recorded as Instrument #96041138 in the Office of the Recorder of Marion County, Indiana; the following (4) courses are along said Northern boundary; (1) South 89 degrees 41 minutes 55 seconds West 239.03 feet; (2) North 78 degrees 18 minutes 15 seconds West 159.13 feet to a point on a non-tangent curve; the radius point of said curve being South 78 degrees 18 minutes 15 seconds East 475.00 feet from said point; (3) northeasterly along said curve 9.58 feet to a point on said curve, the radius point of said curve being South 77 degrees 08 minutes 56 seconds East 475.00 feet from said point; (4) North 77 degrees 08 minutes 56 seconds West 180.53 feet; thence North 00 degrees 00 minutes 00 seconds East 534.16 feet to the place of beginning. Subject to all legal highways, rights-of-way, easements and restrictions of record.



5

DECLARATION OF MAINTENANCE OBLIGATION

THIS DECLARATION made this 10th day of February, 1999  
by CARINGTON COMMUNITIES HOMEOWNERS ASSN.  
("Declarant").

JOHN R. VON ARX  
REGISTERED PROFESSIONAL SURVEYOR  
119581 MAR-3 88  
SUBJECT TO FINANCIAL ACCEPTANCE  
FOR TRANSFER

WITNESSETH

WHEREAS, the following facts are true.

A. Declarant is the owner of fee simple title to certain real estate located in MARION County, Indiana, more particularly described in Exhibit A attached hereto and made a part hereof (hereinafter referred to as the "Real Estate").

B. Declarant has installed or plans to install in the right-of-way known as 1073 1/2 Chanwood Parkway Street, Indianapolis, Indiana (hereinafter referred to as the "Right-of-Way") adjacent to the Real Estate the equipment described in Exhibit B attached hereto (hereinafter referred to as the "Water Equipment"). which Declarant desires to connect to the water line of the Indianapolis Water Company ("Water Company").

C. The Water Company is objecting to the installation of the Water Equipment pursuant to Rule 7(A) of its Rules and Regulations on file with and approved by the Indiana Utility Regulatory Commission governing its provision of water utility service because it is concerned that in the future the Water Company might be requested to maintain, repair or replace (hereinafter "maintain") the Water Equipment because of its location in the Right-of-Way.

D. Declarant deems it desirable that the owner of the Real Estate be responsible for maintaining the Water Equipment and that the Water Company have no obligation to maintain the Water Equipment.

NOW, THEREFORE, Declarant declares that the Real Estate and the Water Equipment be held, transferred, sold, conveyed, encumbered, leased, rented, used and occupied subject to the provisions, agreements, covenants and restriction hereinafter set forth:

1. Declaration. Declarant hereby expressly declares (1) that the Water Company shall have no obligation to maintain in any manner the Water Equipment; (2) that the Water Company shall not be responsible for any damage that might occur to the Water Equipment regardless of the cause; and (3) that the maintenance of the Water Equipment, if such is to be maintained, shall be the obligation of the owners of the Real Estate. No person shall have any right to require that the Water Company expend any funds toward the maintenance of the Water Equipment or any right to impose an obligation on the Water Company to maintain the Water Equipment, and if Declarant or any other person would allegedly have such right pursuant to any rule or regulation, the Declarant for itself and its successors and assigns hereby expressly waives that right.

2. Acceptance and Ratification. All present and future owners, mortgagees, tenants and occupants of the Real Estate and the Water Equipment, shall be subject to and comply with the provisions of the Declaration and all such provisions shall be covenants running with the land and shall be binding on any persons having at any time any interest or estate in the Real Estate or the Water Equipment as though such provisions were recited and stipulated at length in each and every deed, conveyance, mortgage and lease thereof. This Declaration shall remain in effect for so long as the Water Equipment is connected to the water line of the Water Company. All persons, corporations, partnerships, trust and other legal entities which may own, occupy, use, enjoy or control any of the Real Estate or the Water Equipment shall be subject to this Declaration.

3. Maintenance of the Water Equipment. The obligation to maintain the Water Equipment shall rest with the owners of the Real Estate for so long as the Water Equipment is connected to the water line of the Water Company. If the owners of the Real Estate fail to maintain the Water Equipment, such failure shall not put any obligation on the Water Company or on any other entity to provide maintenance.

IN WITNESS WHEREOF, Declarant has executed this Declaration on this day and year first hereinabove set forth.

Indiana Development Co. LLC  
151 N. Delaware Street  
Indianapolis, In 46204

By: [Signature]  
Signature

RICHARD E. HENNESSEY  
Printed Name

Manager  
Title

STATE OF INDIANA . . )

COUNTY OF MARION )SS:

Before me, a Notary Public in and for said County and State, personally appeared RICHARD E. HENNESSEY, by me known to be the MANAGER of CARRINGTON COMMUNITIES HOME ASSOC. who acknowledged the execution of the foregoing "Declaration of Maintenance Obligation" on behalf of said corporation.

WITNESS my hand and Notarial Seal this 10th day of FEBRUARY 1998.

[Signature]  
Notary Public

MARTHA E. HANNUM  
Printed Signature

My Commission Expires:

12-12-99

My County of Residence:

MARION

EXHIBIT A

(Legal Description of the Real Estate owned by Declarant adjacent to right-of-way.)

CARRINGTON PARK  
SECTION ONE

N.E. COR.  
SEC. 33-

I, the undersigned Registered Land Surveyor, hereby certify that the included plat correctly represents a subdivision of a part of the Northwest Quarter of Section 33, Township 15 North, Range 4 East in Perry Township, Marion County, Indiana, being more particularly described as follows:

Beginning at the Northeast corner of said Quarter Section; thence South 00 degrees 08 minutes 08 seconds East along the East line thereof 1249.15 feet; thence South 89 degrees 51 minutes 54 seconds West 15.00 feet; thence South 18 degrees 33 minutes 51 seconds West 104.40 feet; thence North 43 degrees 27 minutes 13 seconds West 80.17 feet; thence North 00 degrees 08 minutes 08 seconds West 189.19 feet to the point of curvature of a curve concave southwesterly; the radius point of said curve being South 89 degrees 51 minutes 54 seconds West 10.00 feet from said point; thence northwesterly along said curve 13.08 feet to the point of tangency of said curve; the radius point of said curve being South 15 degrees 01 minutes 33 seconds West 10.00 feet from said point; said point also being the point of curvature of a curve concave northeasterly; the radius point of said curve being North 15 degrees 01 minutes 33 seconds East 138.00 feet from said point; thence northwesterly along said curve 14.88 feet to the point of tangency of said curve; the radius point of said curve being North 21 degrees 12 minutes 08 seconds East 138.00 feet from said point; thence North 88 degrees 47 minutes 52 seconds West 132.95 feet to the point of curvature of a curve concave southwesterly the radius point of said curve being South 21 degrees 12 minutes 08 seconds West 100.00 feet from said point; thence northwesterly along said curve 23.91 feet to the point of tangency of said curve; the radius point of said curve being South 07 degrees 30 minutes 17 seconds West 100.00 feet from said point; thence North 82 degrees 29 minutes 43 seconds West 391.41 feet to the point of curvature of a curve concave northeasterly; the radius point of said curve being North 07 degrees 30 minutes 17 seconds East 400.00 feet from said point; thence northwesterly along said curve 248.41 feet to the point of tangency of said curve the radius point of said curve being North 43 degrees 05 minutes 14 seconds East 400.00 feet from said point; thence North 48 degrees 54 minutes 48 seconds West 209.05 feet; thence North 43 degrees 05 minutes 14 seconds East 75.00 feet to the point of curvature of a curve concave northerly; the radius point of said curve being North 43 degrees 05 minutes 14 seconds East 20.00 feet from said point; thence easterly along said curve 31.42 feet to the point of tangency of said curve the radius point of said curve being North 48 degrees 54 minutes 48 seconds West 20.00 feet from said point; thence North 43 degrees 05 minutes 14 seconds East 27.83 feet to the point of curvature of a curve concave northwesterly; the radius point of said curve being North 48 degrees 54 minutes 48 seconds West 150.00 feet from said point; thence northeasterly along said curve 113.18 feet to the point of tangency of said curve the radius point of said curve being South 89 degrees 51 minutes 54 seconds West 150.00 feet from said point; thence North 00 degrees 08 minutes 08 seconds West 285.00 feet to the point of curvature of a curve concave southwesterly; the radius point of said curve being South 89 degrees 51 minutes 54 seconds West 20.00 feet; thence northwesterly along said curve 27.35 feet to the point on said curve the radius point of said curve being South 11 degrees 31 minutes 11 seconds West 20.00 feet from said point; thence North 11 degrees 31 minutes 11 seconds East 50.00 feet to a point on a curve concave northerly; the radius point of said curve being North 11 degrees 31 minutes 11 seconds East 175.00 feet from said point; thence easterly along said curve 39.57 feet to the point of tangency of said curve the radius point of said curve being North 01 degrees 28 minutes 10 seconds West 175.00 feet from said point; thence North 88 degrees 33 minutes 60 seconds East parallel with the North line of said Northwest Quarter Section 828.12 feet to the point of curvature of a curve concave northerly; the radius point of said curve being North 01 degrees 28 minutes 10 seconds West 125.00 feet from said point; thence northeasterly along said curve 43.52 feet to the point of tangency of said curve the radius point of said curve being North 21 degrees 23 minutes 04 seconds West 125.00 feet from said point; said point also being the point of curvature of a curve concave southeasterly; the radius point of said curve being South 21 degrees 23 minutes 04 seconds East 175.00 feet from said point; thence northeasterly along said curve 43.12 feet to the point of tangency of said curve the radius point of said curve being South 07 degrees 18 minutes 06 seconds East 175.00 feet from said point; thence North 84 degrees 38 minutes 07 seconds East 51.14 feet; thence North 44 degrees 22 minutes 15 seconds East 33.51 feet; thence North 00 degrees 08 minutes 08 seconds West parallel with the East line of said Northwest Quarter 141.05 feet to a point on the North line of the aforesaid Quarter Section; thence North 88 degrees 33 minutes 60 seconds East along said North line 70.02 feet to the place of beginning, containing 17.887 acres, more or less. Subject to all legal highways, rights-of-way, easements and restrictions of record.

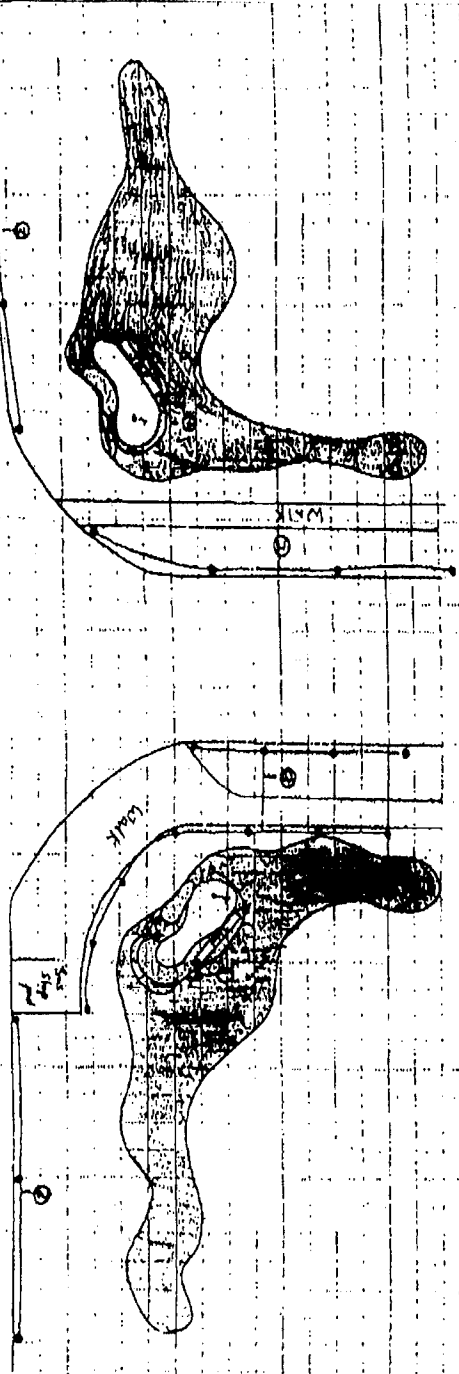
This subdivision consists of 34 lots numbered 1-34 (both inclusive). The size of lots and widths of the streets are shown in feet and decimal parts thereof.

The exterior plat boundaries were determined from a boundary survey performed by Paul I. Crisp, Inc., dated May 8, 1978.

Witness my signature this 1st day of May 1998.

EXHIBIT B

(Description of Water Equipment located in right-of-way.)



*[Handwritten signature]*

*1" = 20'  
Reduced 7/28*