

Plat

LEGAL

LEGAL AND VESTING

WALKERAM-00531

02/16/05

ORDER NUM: 00531-000365916

PRIOR ORDER: 00531-

PARTY IN TITLE

LEGAL DESCRIPTION


William L. Elders Edgewood, Lot 235

varior Co.

*** END OF TEXT ***

14-153

<S> SAVE/UPD <Z> TITLSERV <E> ESCINF <Y> PROPERTY <T> TITLEORD
ENTER LEGAL DESCRIPTION





Street

Dudley

28 29 30 31 32 33 34

35 36 37 38 39 40

41 42 43 44 45 46 47 48 49 50 51 52 53 54 55 56 57 58 59 60 61 62 63 64 65 66 67 68 69 70 71 72 73 74 75 76 77 78 79 80 81 82 83 84 85 86 87 88 89 90 91 92 93 94 95 96 97 98 99 100



Street

48 47 46 45 44 43 42 41 40

57 56 55 54 53 52 51 50 49

Siber

65 64 63 62 61 60 59 58 57

11-14 1954

St. Louis, Mo.

South West Quarter of 34th and 35th

of 11th St.

City of St. Louis

Map No. 11-14

1954

City of St. Louis

Map No. 11-14

1954

City of St. Louis


Map No. 11-14

1954

City of St. Louis

Map No. 11-14

1954



Avenue

Avenue

Edgewood Place

Columbus and Southern

Missouri

Industrial

Edgewood Place.

1885 and
Columbus

Madison
Mississippi

Section
Seven and
Thence
thence
East
and
N

d Place

Calymbus
and

Indiosopis
Medison

Section Seven and One hundred (100) feet

Section Seven and One hundred (100) feet
to the North line of said quarter

Section Three Hundred and Ninety
Seven and One hundred (397 1/10) feet


Three South parallel to, and two
hundred (200) feet east of the

East line of the West half of
said quarter Section Seven

and One hundred (100) feet

East of

the



W^m L. Elder's Edgewood
 To
 The City of [illegible]

[Faint, mostly illegible handwritten text, possibly a deed or legal document, covering the bottom half of the page. Some words like 'Edgewood' and 'City' are partially visible.]

Wm L Elders Edgewood Addition.

*To
The City of Indianapolis,*

*In full and true and clear remembrance of all the
land and premises which I have sold to the
City of Indianapolis and which are now
in the hands of the City of Indianapolis
and which are now in the hands of the
City of Indianapolis.*

W^m L. Elders Edgewood Addition
To
The City of Indianapolis.

and for said County and State personally appeared
O. J. [unclear] the [unclear] of the
County of [unclear] and did then and there
subscribe and sign the foregoing plat of the
Edgewood Addition to the City of Indianapolis
and did then and there declare that he was
the author of the same and that he was
qualified to perform the duties of a
platting officer in and to the County of
[unclear] State of Indiana.
Witness my hand and seal of office this
[unclear] day of [unclear] 1907.
O. J. [unclear]
Platting Officer

Business
1907

[Faint illegible text]

Handwritten text at the top of the page, possibly a header or title, which is heavily obscured by noise and artifacts.

Handwritten text in the middle section of the page, appearing to be a list or a series of entries, though the individual words are illegible due to the high level of noise.

Handwritten text in the lower-middle section of the page, continuing the list or entries, with some lines appearing to be separated by horizontal lines.

Handwritten text at the bottom of the page, possibly a concluding line or a signature, which is also obscured by noise.

John & Ellen Edgemoor of New York

Shave North of Hundred and ...

the East line of the West half of ...

Eight Hundred and thirty two ...

East corner of said West half ...

and thirty two and two ...

West half of ...

Eight hundred and thirty two ...

Shave North of ...

East ...

Shave North of ...

is ...

South East quarter ...

East East quarter ...

Hundred and thirty two ...

(38 2/3) Acres of ...

and ...

and twenty eight (28) ...

Distances given are feet and ...

of ...

...

avenue

25 feet

to the East quarter of said Section Six. Thence North with the
 & the East quarter of said Section six all directly North to the
 of the East half of the East half of said South East Section
 66 feet to the North East corner of said South East quarter. Thence North
 feet to the beginning. Containing One Hundred and twenty two and
 Sixty Eight and fifty seven hundredths (122.687) Acres of the same
 Sixty Seven hundredths (67.000) Acres are said Section Six (6).

The boundaries consist of One Hundred and twenty eight (128) feet with
 and width of streets marked on this plat. Distances given are feet and inches. The
 C) and C. G. Avenue on the South line of Section Six (6) have heretofore been dedicated.
 Other streets are now hereby dedicated to the Public. A- is the South line

1. E. the South line and B. E. the North line of the South West quarter of Section
 and the North line of the West half of the South West quarter of said
 Section six. The East line of the West half of the East half of the East
 quarter of said Section six. The boundaries of the same are hereby designated as

Wm. G. Elder and Laura B. Elder
 Surveyor and Clerk of the same
 August 1907

Elder
 Clerk

