

DECLARATION OF HORIZONTAL PROPERTY OWNERSHIP
LAFAYETTE VILLAS
HORIZONTAL PROPERTY REGIME

THIS DECLARATION of the Lafayette Villas Horizontal Property Regime ("Declaration") made this 6th day of December, 1994 by Rottlund Homes of Indiana Limited Partnership, a Minnesota Limited Partnership, an agent and subsidiary of The Rottlund Company Incorporated, a Minnesota Corporation, (the "Declarant").

WITNESSETH:

WHEREAS, Declarant is the sole owner of the fee simple title to certain real estate and improvements thereon, located in Marion County, Indiana, more particularly described in Exhibit "A" hereto (hereinafter called the "Real Estate"); and

WHEREAS, Declarant, by execution of this Declaration, hereby creates a Horizontal Property Regime (the "Regime") upon the Real Estate, subject to the provisions of the Horizontal Property Law of the State of Indiana, (the "Act") and the terms and conditions of this Declaration.

NOW, THEREFORE, Declarant hereby makes this Declaration, and declares that the Real Estate shall be a "Horizontal Property Regime" as provided in the Act, subject to and in accordance with the following terms and conditions:

SECTION 1. Definitions. The following terms, as used in this Declaration, unless the context clearly requires otherwise, shall mean the following:

- (a) "Act" means the Horizontal Property Law of the State of Indiana, Acts 1963, Chapter 349, Sections 1 through 31, as amended. The Act is incorporated herein by reference.

08/01/95 09:11AM JOAN N. ROMERIL MARION CTY RECORDER RLH 89.00 PAGES: 41
Inst # 1995-0092941

- (b) "Association" means Lafayette Villas Co-Owners Association, Inc., an Indiana not-for-profit Corporation, being the Association of the Co-Owners of the Lafayette Villas, more particularly described in Section 11 hereof.
- (c) "Board Of Managers" means the governing body of the Association, being the initial Board Of Managers referred to in the By-Laws or subsequent Board of Managers elected by the Co-Owners in accordance with the By-Laws. The term "Board of Managers", as used herein and in the By-Laws, shall be synonymous with the term "Board Of Directors" as used in the Act.
- (d) "Building" means any structure on the Real Estate in which Common Areas, limited Common Areas or one or more Condominium Units are located. The buildings are more particularly described and identified on the Plans and in Section 2 of this Declaration.
- (e) "By-Laws" means the code of By-Laws of Lafayette Villas Co-Owners Association, Inc. providing for the administration and management of the Association as required by and in conformity with the provisions of the Act. A true copy of the By-Laws is attached to this Declaration and incorporated herein by reference.
- (f) "Common Areas" means the common areas, limited common areas and facilities as defined in Section 5 of this Declaration.
- (g) "Common Expenses" means expenses of administration of the Association, expenses for the upkeep, maintenance, repair and replacement of the Common Areas and all other costs and expenses incurred by the Association for the benefit of Common Areas or for the common benefit of all Owners; provided, however, that Common Expenses shall not include any costs of initial construction or initial renovation of any Building or other Property or improvements or any portion of the Tract, nor any costs of repairs covered by any Warranty of the Declarant as builder of the Condominium Units, nor to any costs or repairs arising out of construction, renovation or other activities on any portion of the Real Estate.

- (h) "Condominium Units" means any one of the living units constituting Lafayette Villas, each individual living unit being more particularly described and identified on the Plans and in Sections 3 and 4 of this Declaration. "Condominium Unit" includes the undivided interest in the Common Areas and Limited Areas pertaining to such unit.
- (i) "Co-Owners" means all of the Owners of all of the Condominium Units in the Regime.
- (j) "Declarant" shall mean and refer to Rottlund Homes of Indiana Limited Partnership and any successors and assigns of Rottlund Homes of Indiana Limited Partnership, whom it designates in one or more recorded instruments to have the rights of Declarant hereunder, including, but not limited to, any mortgagee acquiring title to any portion of the Property pursuant to the exercise of the rights under, or foreclosure of, a mortgage executed by Declarant.
- (k) "Mortgagee" means the holder, insurer or guarantor of a first mortgage loan on a Condominium Unit.
- (l) "Owner" means a person, firm, corporation, partnership, association, trust or other legal entity or any combination thereof who or which owns the fee simple title to a Condominium Unit; provided, however, that persons or entities owning a single Condominium Unit as tenants-in-common, joint tenants, tenants by the entireties, or any form of joint or divided ownership, shall be deemed one Owner for purposes of this Declaration. Persons or entities owning more than one Condominium Unit shall have the status of an owner for each Condominium Unit owned.
- (m) "Percentage Interest" means that percentage of the total undivided interest accruing to all the Condominium Units which is appurtenant to each Condominium Unit and accrues to the owner thereof. The Percentage Interest to which each owner shall be entitled on any matter upon which the Co-Owners are entitled to vote shall be the same percentage as the percentage interest appurtenant to such Co-Owners Condominium Unit.

- (n) "Plans" means the floor and building plans of the buildings and condominium units prepared and certified by Whitten & Associates, Inc., a licensed architect, dated January 5, 1995, and the site plans, surveys, and elevation plans of the Real Estate and Buildings prepared by Schneider Engineering Corporation, a licensed engineer under date of December 28, 1994 all of which are incorporated herein by reference, and made a part of the Regime by such references.
- (o) "Property" means the Real Estate and appurtenant easements, the Condominium Units, the Buildings, improvements, and Property of every kind and nature whatsoever, real, personal or mixed, located upon the Real Estate and used in connection with the operation, use and enjoyment of Lafayette Villas , but does not include the personal property of the owners.
- (p) "Lafayette Villas" means the name by which the Horizontal Property Regime shall be known.
- (q) "Tract" means the Real Estate as herein defined.

SECTION 2. Description Of Buildings. There are or will be built, Buildings containing Condominium Units on the Real Estate as shown on the Plans. As of the date of this Declaration, construction is not completed on the Condominium Units. A description of the Buildings and the Condominium Units contained or to be contained therein is set forth in Exhibit "B" attached hereto and hereby made a part hereof by this reference.

SECTION 3. Legal Description And Percentage Interest. Each Condominium Unit is identified on the Plans by a number. The Legal Description for each Condominium Unit shall consist of the identifying number for such Condominium Units as shown on the Plans, and shall be stated as "Condominium Unit" (with identifying

number) in Lafayette Villas Horizontal Property Regime. The Percentage Interest of each Owner in the Common Areas and Limited Areas as hereinafter defined shall be the same percentage of interest as each Condominium Unit as set forth on Exhibit "B" attached hereto and hereby made a part hereof.

SECTION 4. Description Of Condominium Units.

- (a) "Appurtenants". Each Condominium Unit shall consist of all space within the boundaries thereof, as hereinafter defined, and all portions of the Building situated within such boundaries, including, but not limited to, all fixtures, facilities, utilities, equipment, appliances, and structural components designed and intended solely and exclusively for the enjoyment, use, and benefit of the Condominium Units wherein the same are located, or to which they are attached, but excluding therefrom that designed or intended for the use, benefit, support, safety or enjoyment of any other Condominium Unit or which may be necessary for the safety, support, maintenance, use, and operation of any of the Buildings, or which are normally designed for common use; provided, however, that all fixtures, equipment and appliances designed or intended for the exclusive enjoyment, use and benefit of a Condominium Unit shall constitute a part of such Condominium Unit, whether or not the same are located within or partly within the boundaries of such Condominium Unit. Also, the interior sides and surfaces of all doors and interior and exterior size and frames of all windows in the perimeter walls of the Condominium Unit, whether or not located within or partly within the boundaries of the Condominium Unit, and all interior walls and all the floors and ceilings within the boundaries of the Condominium Unit, are considered part of the Condominium Unit.
- (b) "Boundaries". The boundaries of each Condominium Unit shall be as shown on the Plans and shall be measured between the interior unfinished surface of the floors, ceilings and perimeter walls of each Condominium Unit. In the event any horizontal

or vertical or other boundary line as shown on the Plans does not coincide with the actual location of the respective wall, floor, or ceiling surface of the Condominium Unit because of inexactness of construction, settling after construction or for any other reasons, the boundary lines of each Condominium Units shall be deemed to be and treated for purposes of ownership, occupancy, possession, maintenance, declaration, use and enjoyment, as in accordance with the actual existing construction. In such case, permanent appurtenance easements for exclusive use shall exist in favor of the owner of each Condominium Unit in and to such space lying outside of the actual boundary lines of the Condominium Unit, but within the appropriate wall, floor or ceiling surfaces of the Condominium Unit.

SECTION 5. Common Areas And Facilities. "Common Areas" shall include the following, except to the extent otherwise specifically designated in this Declaration as being within a Condominium Unit or as a Limited Area:

- (a) The Real Estate, excluding the Condominium Units;
- (b) The foundations, columns, girders, beams, supports and exterior surfaces of roofs of the Buildings;
- (c) The yards, sidewalks, interior and exterior driveways, parking areas, entrances and exits;
- (d) Central electricity, gas, water, air conditioning and sanitary sewer mains serving the Buildings, excluding those separately metered to a particular Condominium Unit;
- (e) Exterior lighting fixtures and electrical service lighting to the exterior of the Buildings unless separately metered to a particular Condominium Unit; and
- (f) Pipes, ducts, electrical wiring and conduits and public floors, roofs and exterior permanent walls of the Buildings, except to the extent the same are otherwise classified

and defined herein as Limited Areas or as part of a Condominium Unit.

SECTION 6. Limited Areas And Facilities. Limited Areas and those Condominium Units to which use thereof is limited are as follows:

- (a) The front entrance ways, patios, porches, and all exterior sides and surfaces of doors and frames surrounding the same on each Condominium Unit shall be limited to the exclusive use of the Condominium Unit to which they appertain.
- (b) Any other areas designated and shown on the Plans as Limited Areas shall be limited to the Condominium Unit or Condominium Units to which they appertain as shown on the Plans.

SECTION 7. Ownership Of Common Areas And Percentage Interest.
Each Owner shall have an undivided interest in the Common Areas and Limited Areas, as tenants-in-common with all the other Owners, equal to his or her Condominium Units Percentage Interest. The Percentage Interest in the Common Areas applicable to each Condominium Unit shall be determined in accordance with the formula set forth in Section 15 hereof. The Percentage Interest in the Common Areas and Limited Areas presently pertaining to each Condominium Unit is specified in Exhibit "B" hereto. In any computation of Percentage Interests, the figure obtained shall be rounded to the nearest one-thousandth of a percent, and shall be so presented for all purposes of conveyance and for all purposes contemplated under this Declaration.

The Percentage Interest appertaining to each Condominium Unit shall also be the Percentage Vote allocable to the Owner thereof in all matters with respect to Lafayette Villas and the Association

upon which the Co-Owners are entitled to vote.

SECTION 8. Encroachments, Easements For Common Areas and Ingress and Egress Easements. If, by reason of the location, the construction, settling or shifting of a Building, any Common Area or Limited Area now encroaches or shall hereafter encroach upon any Condominium Unit, then in such event an easement shall be deemed to exist and run to the Co-Owners and the Association for the maintenance, use and enjoyment of such Common Area or Limited Area. Each Owner shall have an easement in common with each other Owner to use all pipes, wires, ducts, cables, conduits, utility lines and other common facilities located in any of the other Condominium Units and serving his Condominium Unit. Each Owner shall have an easement over the Common Areas for the purpose as of ingress and egress from his Condominium Unit, and to use all Common Areas wherever located, and such easement shall be perpetual and appurtenant to the Condominium Unit.

SECTION 9. Real Estate Taxes. Real Estate taxes are to be separately assessed and taxed to each Condominium Unit as provided in the Act. In the event that for any year Real Estate taxes are not separately assessed and taxed to each Condominium Unit, but are assessed and taxed on the property as a whole, then each Owner shall pay his or her proportionate share of such taxes to the extent attributable to the Property in accordance with his respective Percentage Interest.

SECTION 10. Utilities. Each Owner shall pay those utilities which are separately metered to his or her Condominium Unit.

Utilities which are not separately metered shall be treated as and paid as a part of the Common Expenses unless otherwise agreed by the majority of the Percentage Interest.

SECTION 11. Association Of Owners. Subject to the rights of Declarant reserved in Section 24 hereof, maintenance, repair, upkeep, replacement, administration, management and operation of the Property shall be by Lafayette Villas Co-Owners Association, Inc., (the "Association"), a not-for-profit Corporation organized under the laws of the State of Indiana. Each Owner of a Condominium Unit shall, automatically upon becoming an owner of a Condominium Unit, be and become a member of the Association and shall remain a member until such time as his or her ownership ceases, but membership shall terminate when such person ceases to be an Owner, and shall be transferred to the new Owner.

The Association shall elect a Board Of Managers annually (except for an initial Board of Managers defined in the By-Laws) in accordance with and as prescribed by the By-Laws. Each Owner shall be entitled to cast a vote equal to his Percentage Interest for the election of the Board of Managers, except for such initial Board of Managers who shall serve on the initial Board of Managers, whether as an original member thereof or as a member thereof appointed by Declarant to fill a vacancy, shall be deemed a member of the Association and an Owner solely for the purpose of qualifying to act as a member of the Board of Managers and for no other purpose. A person serving on the initial Board of Managers shall not be deemed or considered a member of the Association nor an Owner of a

Condominium Unit for any other purpose unless he is actually a Owner of a Condominium Unit and thereby is a member of the Association.

The Board of Managers shall be the governing body of the Association, representing all the Owners in providing for the management, administration, operation, maintenance, repair, replacement and upkeep of the Property exclusive of the Condominium Units.

The Association and any aggrieved Condominium Unit Owner shall have a right of action against any Condominium Unit Owner for failure to comply with the provisions of the Declaration, By-Laws or decisions of the Association which are made pursuant to authority granted the Association in such documents. Condominium Unit Owners shall have a similar right of action against the Association.

SECTION 12. Use of Common Areas. The Board of Managers shall adopt rules and regulations concerning maintenance, repairs, use and enjoyment of the Common Areas and Limited Areas as it deems appropriate, and may amend and modify the same from time to time as it deems advisable, necessary or appropriate.

The Board of Managers or their designated agents shall have the right at reasonable times and upon reasonable prior notice (except in cases of emergency in which case no notice shall required), to enter into each individual Condominium Unit for the purpose of inspection of the Common Areas and Limited Areas appurtenant thereto and replacement, repair and maintenance of such

Common Areas and Limited Areas.

SECTION 13. Maintenance, Decoration, Repairs And

Replacements.

- (a) Common Areas. The Association will be responsible for the maintenance, repair, decoration, restoration, and replacement of the Common Areas. Maintenance, decoration, repairs, and replacements of the Common Areas shall be furnished by the Association and the costs thereof shall be part of the Common Expenses. The Association may elect to delegate such duties to a Managing Agent and may enter into a management contract for such purpose, provided that such agent and the terms of such contract are proved by a majority of the vote present or represented at any meeting of the Association. Declarant or an entity affiliated with Declarant may serve as the Managing Agent for the Regime so long as Declarant retains control of the Association, and may perform all property management functions on behalf of the Association. Any management contract made or which is deemed to arise between the Association and Declarant (or any affiliate) shall be terminable by the Association without cause and without penalty upon thirty (30) days' written notice at any time after Declarant relinquishes control of the Association. The Board of Managers has the right to adopt such rules and regulations concerning the maintenance, repairs, use and enjoyment of the Common Areas as it deems appropriate, including the appointment of committees to oversee the same. The Board of Managers shall have the exclusive right to determine the outside decor of each Building, including without limitation the color and type of paint and other decor pertinent to the exterior of each Building.
- (b) Condominium Units. Each Owner shall control and have the right to determine the interior decor of his or her Condominium Unit, but this shall not include the right to make structural changes to the Unit, nor the right to use interior decor which in the discretion of the Board of Managers adversely affects the external appearance of the Condominium Unit,

as more particularly set forth in the By-Laws of the Association. No act or omission which constitutes waste shall be committed or suffered in or upon any Condominium Unit, the Common Areas, or Limited Areas. Each Owner shall maintain and repair at his or her sole cost and expense all fixtures, appliances, equipment, and other improvements constituting a part of his or her Condominium Unit under Section 4 hereof, and each Owner shall promptly repair any condition or defect existing or occurring in his or her Condominium Unit which, if not repaired, might adversely affect any Condominium Unit, Common Area or Limited Area. The Board of Managers and the Managing Agent shall have the right at reasonable times and upon reasonable prior notice (except in cases of emergency in which case no notice shall be required) to enter into the Condominium Units and Common Areas adjacent to each Condominium Unit to replace, repair, and maintain such Common Areas. In the event that any Owner fails or is unable to maintain or repair any condition or defect for which he or she is responsible and the Board of Managers or the Managing Agent have a reasonable basis for believing that such condition or defect has caused or threatens to cause immediate and/or substantial harm to any person or to any property outside such Owner's Condominium Unit, the Board of Managers and the Managing Agent shall each have the right to enter such Owner's Condominium Unit to remedy or repair such condition or defect, and any costs or expenses incurred in connection therewith (including attorney's fees) shall be payable by such Owner upon demand by the Board of Managers or the Managing Agent. Nothing herein contained shall be construed to represent a contractual liability to any Owner on the part of the Declarant, the Association, or the Board of Managers for maintenance, repair, or replacement of any Condominium Unit, Common Areas, or Limited Areas, and the liability of the Association, the Board of Managers and the Managing Agent in this regard shall be limited to damages resulting from gross negligence, recklessness, or intentional misconduct, unless otherwise provided in the management contract in the case of the Managing Agent.

SECTION 14. Alterations, Additions And Improvements. No Owner shall make any alterations or additions to or which would affect, the Common Areas or Limited Areas without the prior written approval of the Board of Managers, nor shall any Owner make any alteration in or to his respective Condominium Unit and within the boundaries thereof which would affect the safety of structural integrity of the Building in which Condominium Unit is located. Declarant reserves the right to change the interior design and arrangement of all Condominium Units and alter the boundaries between Condominium Units for so long as Declarant owns the Condominium Units so altered. No such change shall increase the number of Condominium Units or change the Percentage Interest applicable to such Condominium Unit. If Declarant shall make any changes in the Condominium Units so authorized, such changes shall be reflected by a supplement to the Plans and such supplement to the Plans need not be approved by the Association or any other Owners.

SECTION 15. Percentage Interest. The Owner of each Condominium Unit shall have a Percentage Interest appurtenant to his Condominium Unit based upon the size in square footage of his Condominium Unit divided by the total square footage of all of the Condominium Units in the Regime at that time in accordance with Section 7(a)(1) of the Act (hereinafter called the "Formula"). In order to determine the Percentage Interests in accordance with the Formula, the square footage figures shall be taken from the Plans, which are filed herewith, as such Plans may be amended from time to

time. The total Percentage Interests shall at all times equal one hundred percent (100%), or as close to one hundred percent (100%) as is mathematically possible, after taking into account the rounding thereof as required by Section 7.

SECTION 16. Insurance.

- (a) The Co-Owners, through the Association, shall purchase a master casualty insurance policy issued in the name of the Association for the use and benefit of the Owners affording fire and extended coverage insurance insuring the Property in an amount consonant with the full replacement value of the Property and improvements including the individual Condominium Units, the Common Areas and Limited Areas and facilities, and further including fixtures, building service equipment and common personal property and supplies belonging to the Association. For all Condominium Units which are subject to a first mortgage, the insurance must cover fixtures, equipment and other personal property inside individual Condominium Units if they are secured by a first mortgage. Certificates of Insurance shall be issued to each Condominium Unit Owner and each Mortgagee upon request and no such policy shall be canceled or substantially modified without at least thirty (30) days prior written notice to the Association and to each Mortgagee listed as Mortgagee in the policies. The insurance policy must contain the standard mortgage clause and must name the Mortgagee or the servicer of the Mortgagee. If a servicer is named as Mortgagee, its name should be followed by the phrase "its successors and assigns." The Board of Managers shall obtain an inflation guard endorsement if available. The Board of Managers shall also obtain "all risk" coverage if available. The Board of Managers shall be responsible for reviewing at least annually the amount and type of such insurance and shall purchase such additional insurance as is necessary to provide the insurance required above. If deemed advisable by the Board of Managers may cause such full replacement value to be determined by a qualified appraiser. The cost of any such

appraisal shall be a Common Expense. Such insurance coverage shall be for the benefit of each Owner, and if applicable, the Mortgagee of each Owner upon the following terms and conditions:

- (i) All proceeds payable as a result of casualty losses sustained which are covered by insurance purchased by the Association as hereinabove set forth shall be paid to it or to the Board of Managers, who shall act as the insurance trustees and hold such proceeds for the benefit of the insured parties. In the event that the Board of Managers has not posted surety bonds for the faithful performance of its duties as such Managers or if such bonds do not exceed the funds which will come into its hands, and there is a damage to a part or all of the Property resulting in a loss, the Board of Managers shall obtain and post a bond for the faithful performance of its duties as insurance trustee in an amount to be determined by the majority of the Owners but not to exceed One Hundred Twenty-Five percent of the loss, before the Board of Managers shall be entitled to receive the proceeds of the insurance payable as a result of such loss. The sole duty of the insurance trustee shall be to receive such proceeds as are paid and to hold the same in trust for the purpose elsewhere stated herein, and for the benefit of the Owners and their respective Mortgagees. The proceeds shall be used or disbursed by the Association or Board of Managers, as appropriate, only in accordance with the provisions of this Declaration.
- (ii) The interest of each damaged Owner in the trust fund of insurance proceeds shall be the ratio of the direct damage of each damaged Owner to the damages of all Owners directly damaged by any event

insured under said master casualty insurance policy.

- (b) Such master casualty insurance policy, and "all risk" coverage if obtained, shall (to the extent the same are obtainable) contain provisions that the insurer (i) waives its right to subrogation as to any claim against the Association, the Board of Managers, its agents and employees, Owners, their respective agents and guests, and (ii) waives any defense based on invalidity arising from the acts or omissions of the individual Condominium Unit Owners that are not under the control of the Association, and providing further, (iii) that the insurer shall not be entitled to contribution against casualty insurance which may be purchased by individual Owners as hereinafter permitted and (iv) that notwithstanding any provision thereof giving the insurer an election to restore damage in lieu of a cash settlement, such option shall not be exercisable in the event the Owners do not elect to restore pursuant to Section 17 of this Declaration.
- (c) The Co-Owners, through the Association shall also purchase a master comprehensive public liability insurance policy in such amount or amounts as the Board of Managers shall deem appropriate from time to time; however, such coverage shall be for at least Two Million Dollars (\$2,000,000.00) for bodily injury, including deaths of persons and property damage arising out of a single occurrence. Such compensation public liability insurance policy shall cover the Association, the Board of Managers, any committee or organ of the Association of Board of Managers, any Managing Agent appointed or employed by the Association, all persons acting or who may come to act as agents or employees of any of the foregoing with respect to Lafayette Villas, all owners of Condominium Units and all other portions of Lafayette Villas. Coverage under this policy shall include, without limitation, legal liability of the insureds for the property damage, bodily injuries and deaths of the persons in connection with the operation, maintenance or the use of the Common Areas and Limited Areas, and if available, legal liability arising out

of law suits related to employment contracts of the Association. No insurance coverage as described hereinabove shall be prejudiced by the act or neglect of an individual Condominium Unit Owner who was not in control of the Owners collectively. Such policies shall also provide that it may not be canceled or substantially modified by any party without at least thirty (30) days prior written notice to the Association and to each holder of a first mortgage on any Condominium Unit in the Property which is listed as a scheduled holder of a first mortgage in the insurance policy.

- (d) The Co-Owners, through the Association, shall also obtain any other insurance required by law to be maintained, including but not limited to, worker's compensation insurance, flood insurance, and such other insurance as the Board of Managers shall from time to time deem necessary, advisable or appropriate, including but not limited to, comprehensive liability insurance on vehicles owned by the Association, officers' and directors' liability policies, contractual and all-written contract insurance, and employer's liability insurance. Such insurance coverage shall also provide for and cover cross liability claims of one insured party against another insured party. Such insurance shall inure to the benefit of each Owner, the Association, The Board of Managers and any Managing Agent acting on behalf of the Association.
- (e) Each Owner shall deem to have appointed the Board of Managers to represent each owner in any proceedings, negotiations, settlements or agreements with the insurance companies to adjust all losses under policies purchased by the Board of Managers.
- (f) The premiums for all such insurance hereinabove described shall be paid by the Association as part of Common Expenses. When any such policy of insurance hereinabove described has been obtained by or on behalf of the Association, written notice of the attainment thereof and of any subsequent changes therein or termination thereof shall be promptly furnished to each Owner or

Mortgagee whose interest may be affected thereby which notice shall be furnished by the officer of the Association who is required to send notices of meetings of the Association.

- (g) In no event shall any distribution of proceeds be made by the Board of Managers directly to an Owner where there is a mortgage endorsement on the Certificates of Insurance. In such event any remittance shall be to such Owner and Mortgagee jointly.

- (h) Each Owner shall be solely responsible for, and may obtain, such additional insurance as the Owner deems necessary or desirable at the Owner's own expense affording coverage upon his personal property, contents of the Owner's Condominium Unit (including, but not limited to, all floor, ceiling and wall coverings and fixtures, betterments and improvements installed by the Owner) and the Owner's personal property stored elsewhere on the Property, and for the Owner's personal liability, but all such insurance shall contain the same provisions for waiver of subrogation as referred to in the foregoing provisions of the master casualty insurance policy to be obtained by the Association. Each owner may obtain casualty insurance at the Owner's own expense upon the Owner's Condominium Unit but such insurance shall provide that it shall be without contribution as against the casualty insurance purchased by the Association. If a casualty loss is sustained and there is a reduction in the amount of the proceeds which would otherwise be payable in the insurance purchased by the Association pursuant to this paragraph, due to proration of insurance purchased by an Owner under this paragraph the Owner agrees to assign the proceeds of this latter insurance, to the extent of the amount of such reduction, to the Association to be distributed as herein provided. Notwithstanding any other foregoing provisions and requirements relating to property or liability insurance, there may be named as an insured on behalf of the Association, an authorized representative, including any trustee with whom the Association may enter into an insurance trust agreement or any successor to such trustee who shall have exclusive authority to negotiate

losses under any policy providing such property or liability insurance and to perform such other functions as are necessary to accomplish this purpose. Each Condominium Unit Owner hereby appoints the Association as attorney-in-fact for the purpose of purchasing and maintaining such insurance, and the following additional purposes: the collection and appropriate disposition of the proceeds thereof; the negotiation of losses and execution of releases of liability related thereto; the execution of all documents necessary in connection therewith; and the performance of all other acts necessary to accomplish such purposes.

- (i) All of the aforescribed insurance shall be procured by generally acceptable insurance carriers.

SECTION 17. Casualty And Restoration; Condemnation; And

Termination.

- (a) Except as hereinafter provided, damage to or destruction of any Building due to fire or any other casualty or disaster shall be promptly repaired and reconstructed by the Association and the proceeds of insurance, if any, shall be applied for that purpose; provided, however, that repair and reconstruction shall not be compulsory in the event of "complete destruction of all the Buildings" (hereinafter defined) it shall only be done in accordance with provisions hereinafter set forth. As used herein, the term "complete destruction of all the Buildings" means a determination, made by a vote of two-thirds of all Co-Owners at a special meeting of the Association called for the purpose of making such determination, that total destruction of all of the Buildings has occurred. A special meeting of the Association shall be called and held within ninety (90) days after any fire or any other casualty or disaster damaging or destroying any of the Buildings. If such a meeting is not called and held within such ninety (90) day period, or if the determination of whether or not there has been a complete destruction of all the Building has not been made within such ninety (90) day period, then it shall be conclusively presumed that the Co-Owners determine that there was not a complete

destruction of all the Buildings, and the Association shall proceed with repair and reconstruction as herein provided.

- (b) If the insurance proceeds, if any, received by the Association as a result of any such fire or any other casualty disaster are not adequate to cover the costs of repair and reconstruction, or in the event there are no insurance proceeds, and if the Property is not to be removed from the Horizontal Property Regime, the costs for restoring the damage, repairing or reconstructing the Building or Buildings so damaged or destroyed (or the costs thereof in excess of the insurance proceeds received, if any) shall be paid by all of the Owners of Condominium Units in proportion to the ratio that the Percentage Interest of each Condominium Unit bears to the total Percentage Interest of all Condominium Units. Any such amounts payable by the Co-Owners shall be assessed as part of the Common Expenses and shall constitute a lien from the time of assessment as provided herein the Act.
- (c) For purposes of Subsection (a) and (b) above, repair, reconstruction and restoration shall mean construction or rebuilding of the Condominium Units as near as possible the same condition as they existed immediately prior to the damages or destruction and with the same type of architecture.
- (d) If, under Subsection (a) above, it is determined by the Co-Owners as the special meeting of the Association referred to therein that there has been a complete destruction of all the Buildings, the Co-Owners shall, at such same special meeting, vote to determine whether or not such complete destruction of all the Buildings shall be repaired and reconstructed. The Buildings shall not be reconstructed or repaired if it is the determination of the Co-Owners at said special meeting that there has been a complete destruction of all of the Buildings, unless by a vote of two-thirds of all the Co-Owners a decision is made to rebuild, reconstruct and repair the Buildings. If two-thirds of all of the Co-Owners vote and decide that the Buildings are to be rebuilt, reconstructed and repaired, insurance proceeds, if any, received

by the Association shall be applied and any excess of construction costs over insurance proceeds, if any received by the Association shall be contributed and paid as hereinabove provided in Subsection (a) and (b).

- (e) If, in the case of the complete destruction of all of the Buildings, less than two-thirds of all of the Co-Owners vote in favor of the rebuilding, reconstruction and repair of the Buildings, the Buildings shall not be rebuilt, reconstructed and repaired, and, in such event, the Property shall be deemed and considered as to be removed from the provisions of the Act under Section 28 of the Act and in accordance with Section 21 of the Act:
 - (i) The property shall be deemed to be owned in common by the Condominium Unit Owners;
 - (ii) The undivided interest in the Property owned in common which shall appertain to each Condominium Unit Owner shall be the percentage of undivided interest previously owned by such Owner in the Common Areas and facilities;
 - (iii) Any liens affecting the Condominium Units shall be deemed to be transferred in accordance with the existing priorities to the percentage of the undivided interest of the Condominium Unit Owner in the Property; and
 - (iv) The Property shall be subject to an action for partition at the suit of any Condominium Unit Owner, in which event the net proceeds of sale, together with the net proceeds of insurance on the Property, if any, shall be considered as one fund and shall be divided among all Condominium Unit Owners in a percentage equal to the percentage of undivided interest owned by each Owner of the Property after first paying out of the respective shares of Condominium Unit Owners, to the

extent sufficient for the purpose, all liens on the undivided interest and the Property owned by each Condominium Unit Owner.

- (f) Immediately after a fire or other casualty or disaster causing damage to any Property for which the Board of Managers or Association has the responsibility of maintenance and repair, the Board of Managers shall obtain reliable and detailed estimates of the cost to place the damaged Property in condition as good as that before the casualty. Such costs may include professional fees and premiums for such bonds as the Board of Managers desires.
- (g) The proceeds of insurance collected on account of any such casualty, and the sums received by the Board of Managers from collections of assessments against Owners on account of such casualty, shall constitute a construction fund which shall be disbursed, if the Building to be reconstructed and repaired, in payment of the costs of reconstruction and repair in the following manner:
 - (i) If the amount of the estimated cost of reconstruction repair is less than Five Thousand Dollars (\$5,000.00) then the construction fund shall be disbursed in payment of such costs upon order of the Board of Managers; provided, however, that upon request of the Mortgagee which is a beneficiary of an insurance policy, the proceeds of which are included in the construction fund, such fund shall be disbursed in the manner hereinafter provided in the following Subsection (ii).
 - (ii) If the estimated costs of reconstruction and repair of the Building or other improvement is more than Five Thousand Dollars (\$5,000.00), then the construction fund shall be disbursed in payment of such costs upon approval of an architect qualified to practice in Indiana and employed by the Board of Managers to supervise such work,

payment to be made from time to time as the work progresses. The architect shall be required to furnish a certificate giving a brief description of the services and materialmen furnished by various contractors, subcontractors, material, the architect, or other persons who have rendered services or furnished materials in connection with the work, (1) that the sums requested by them in payment are justly due and owing and that said sums do not exceed the value of the services or materials furnished; (2) that there is no other outstanding indebtedness known to the architect for services and materials described; and (3) that the costs estimated by the architect for the work remaining to be done subsequent to the date of such certificate, do not exceed the amount of the construction fund remaining after payment of the sum requested.

- (h) Encroachments upon or in favor of Condominium Units which may be created as a result of such reconstruction or repair shall not constitute a claim or basis of a proceeding or action by the Owner upon whose property such encroachment exists, provided that such reconstruction was either substantially in accordance with the plans and specifications or as the Building was originally constructed. Such encroachments shall be allowed to continue in existence for so long as the Building stands.
- (i) In the event that there is any surplus of monies in the construction fund or the reconstruction or repair of the damage has been fully completed and all costs paid, such sums may be retained by the Board of Managers as a reserve or may be used in the maintenance or operation of the Common Areas, or, in the discretion of the Board of Managers, it may be distributed to the Owners in the Buildings affected and their Mortgagees who are the beneficial Owners of the fund. The action of the Board of Managers in proceeding to repair or reconstruction damage shall not constitute

a waiver of any rights against an owner for committing willful or malicious damage.

- (j) In the event of the condemnation of all or any part of the Common Areas or all or any part of the Building(s), Condominium Unit(s) or lot(s), the Board of Managers is hereby authorized to negotiate with the condemning authority and/or to contest an award made for the appropriation of such Common Areas, Buildings or Condominium Units. For the purpose of such negotiation and/or contest of such award to the Board of Managers as to Buildings and Condominium Units and lots, the Board of Managers is hereby declared to be the agent and attorney-in-fact of any Owner affected by the condemnation. This appointment of the Board of Managers shall be deemed coupled with an interest and shall be irrevocable. Nothing contained herein, however, shall preclude any owner from asserting any rights or claims to compensation which cannot be legally asserted by the Board of Managers.

Awards for the taking of all or part of a Building, Condominium Unit or lot shall be collected by the Board of Managers and distributed to the affected Owner(s). To the extent possible, negotiated awards or awards resulting from a contest shall specify the allocation of the award among the Owner(s) affected. In the event that an Owner does not agree with the distribution of an award, said Owner shall be entitled to have the dispute settled by arbitration. The protesting Owner shall appoint one arbitrator, the Board of Managers acting as agent for all other affected Owners shall appoint one arbitrator and the two appointed arbitrators shall appoint a third arbitrator. The majority decision of the arbitrators shall be binding on all Owners and shall be enforceable in a court of competent jurisdiction.

SECTION 18. Covenants And Restrictions. The covenants and

restrictions applicable to the use and enjoyment of the Condominium Units and the Common Areas and Limited Areas are set forth in the By-Laws, including the limitation that each of the Condominium Units shall be limited to residential use. These covenants and restrictions are for the mutual benefit and protection of the present and future Owner or Owners. Present or future Owners or the Association shall be entitled to injunctive relief against any violation or attempted violation of these provisions and shall be entitled to damages for any injuries resulting from any violations thereof, but there shall be no right of reversion or forfeiture of title resulting from such violation.

Notwithstanding anything to the contrary contained herein or in the By-Laws, including but not limited to, any covenants and restrictions set forth in the By-Laws, Declarant shall have, until the applicable date as defined in Article III of the By-Laws, the right to use and maintain any Condominium Units owned by Declarant, such other portions of the Property (other than individual Condominium Units owned by persons other than Declarant) and any portions of the additional Real Estate not then part of the Regime, all of such number and size and at such locations as Declarant in its sole discretion may determine as Declarant may deem advisable or necessary in its sole discretion to aid in the construction, reconstruction or rehabilitation of Condominium Units and sale of Condominium Units or for the conducting of any business or activity attendant thereto, including, but not limited to, model sales offices, management offices and business offices. At no time shall

any facility so used or maintained by Declarant be or become part of the Common Areas, unless so designated by Declarant, and Declarant shall the right to remove the same from the property at any time.

SECTION 19. Sale, Lease or Other Transfer Of Condominium Unit By Owner. For the purpose of maintaining the congenial and residential character of Lafayette Villas, and for the protection of the Owners with regard to insuring having financially responsible residents, the lease of any Condominium Unit by any Owner shall be subject to the following conditions and restrictions:

- (a) Lease. No Owner shall lease his or her Condominium Unit or enter into any other rental or letting agreement for his or her Condominium Unit for a term of less than one hundred eighty (180) days. In any event, Owner shall use the lease form which has been approved by the Board of Managers, and a copy of such lease shall be provided by Owner to the Board of Managers promptly after execution thereof.
- (b) Sale. The Association shall have no right of first refusal to purchase any Condominium Unit which an Owner wishes to sell and an Owner may sell his or her Condominium Unit free of any such restriction.

SECTION 20. Amendment Of Declaration. Except as otherwise provided in this Declaration, amendments to this Declaration shall be proposed and adopted in the following manner:

- (a) Notice. Notice of the subject matter of the proposed amendment shall be included in the notice of any meeting at which the proposed amendment is considered, including any annual meetings.
- (b) Resolution. A resolution to adopt a proposed

amendment may be proposed by the Board of Managers or Owners having in the aggregate at least a majority of the Percentage Interest.

- (c) **Meeting.** The resolution concerning a proposed amendment must be adopted by the designated vote at a meeting duly called and held in accordance with the provisions of the By-Laws.
- (d) **Adoption.** Any proposed Material Amendment (as hereinafter defined) to this Declaration must be approved by a vote of not less than two-thirds of the Percentage Interest. In the event any Condominium Unit is subject to a first mortgage, the Mortgagee (hereinafter referred to as "Eligible Mortgagee") shall be notified of the meeting and the proposed Material Amendment in the same manner as an Owner if the Eligible Mortgagee has given prior notice of the its mortgage interest to the Board of Managers in accordance with the By-Laws, and any proposed Material Amendment must be approved by a vote of not less than a majority of the Eligible Mortgagees. An Eligible Mortgagee who receives a written request to approve amendments and does not deliver or post to the requesting party a negative response within thirty (30) days shall be deemed to have approved such request.

A change to any of the following shall be deemed to be Material Amendment:

- (i) Voting rights;
- (ii) Assessments, assessment liens or subordination of assessment liens;
- (iii) Reserves for maintenance, repair and replacement of Common Areas;
- (iv) Responsibility for maintenance and repair;
- (v) Reallocation of interests in Common Areas or Limited Areas, or rights to their use;
- (vi) Boundaries of any Condominium Unit;
- (vii) Convertability of Condominium Units

- into Common Areas or vice versa;
- (viii) Expansion or contraction of the project, or the addition, annexation or withdrawal of property to or from the project;
 - (ix) Insurance or fidelity bonds;
 - (x) Leasing of Condominium Units;
 - (xi) Imposition of any restrictions on a Condominium Unit Owner's right to sell or transfer his or her Condominium Unit;
 - (xii) A decision by the Association to establish self-management when a professional management had been required previously by an Eligible Mortgagee holder;
 - (xiii) Restoration or repair of the Property (after a hazard damage or partial condemnation) in a manner other than that specified in the Declaration;
 - (xiv) Any action to terminate the legal status of the Property after substantial destruction or condemnation occurs; or
 - (xv) Any provision that expressly benefit mortgage holders, insurers or guarantors.
- (e) Recording. Each amendment to the Declaration shall be executed by the President and Secretary of the Association, or the Declaration, if required, and shall be recorded in the Office of the Recorder of Marion County, Indiana, and such amendment shall not become effective until so recorded.
- (f) Amendments By Declarant Only. Notwithstanding the foregoing or anything elsewhere contained herein, the Declarant shall have the right acting alone and without the consent or approval of the Co-Owners, the Association, the Board of Managers, any Mortgagees or any other person, to amend or supplement this

Declaration, the By-Laws or other documents from time to time if (i) such amendment or supplement is necessary to confirm this Declaration to the Act, as amended from time to time, (ii) such amendment or supplement is made to comply with requirements of the Federal National Mortgage Association, the Government National Mortgage Association, the Federal Home Loan Mortgage Corporation, the Department of Housing and Urban Development, the Veterans Administration or any other governmental agency or any other public, quasi public or private entity which performs (or may in the future perform) functions similar to those currently performed by such entities, (iii) to induce any such agencies or entities to make, purchase, sell, insure or guarantee first mortgages, or, (iv) if such amendment or supplement is made to correct clerical or typographical errors. In furtherance of the foregoing, a power coupled with an interest is hereby reserved and granted to the Declarant to vote in favor of, make, or consent to any amendments described in this Section 20 on behalf of each Owner as proxy or attorney-in-fact, as the case may be. Each deed, mortgage, or other instrument affecting a Condominium Unit and acceptance thereof shall be deemed to be grant and acknowledgement of, and a consent to the reservation of, the power of the Declarant to vote in favor of, make, execute and record any such amendments. The right of the Declaration to act pursuant to rights reserved or granted under this Section 20 shall terminate at such time as Declarant no longer holds or controls title to any part or portion of the Real Estate.

(g) Additional Restrictions On Amendments.

- (1) The consent of Owners of Condominium Units to which at least sixty-seven percent (67%) of the votes in the Association are allocated and the approval of the eligible holders of first mortgages on Condominium Units to which at least sixty-seven percent (67%) of the votes of the Condominium Units subject to a mortgage appertain shall be required to terminate the Condominium Regime for reasons other than substantial

destruction or condemnation of the Property.

- (2) As used in this Section, the term "eligible holder" shall mean a holder, insurer or guarantor of a first mortgage on the Condominium Unit who has requested notice in accordance with the provisions of Section 8.03(a) of the By-Laws.

SECTION 21. Acceptance And Ratification. All present and future owners, mortgagees, tenants and occupants of the Condominium Units shall be subject to and shall comply with the provisions of this Declaration, the Act, the By-Laws appended hereto, and the rules and regulations as adopted by the Board of Managers as each may be amended or supplemented from time to time. The acceptance of a deed of conveyance or the act of occupancy of any Condominium Unit shall constitute an agreement that the provisions of this Declaration, the Act, the By-Laws and rules and regulations as each may be amended or supplemented from time to time are accepted and ratified by each such Owner, tenant or occupant, and all such provisions shall be covenants running with the land and shall bind any person having at any time any interest or estate in a Condominium Unit or the Property as though such provisions were recited and stipulated at length in each and every deed, conveyance, mortgage or lease thereof. All persons, corporations, partnerships, trusts, associations, or other legal entities who may occupy, use, enjoy or control a Condominium Unit or Condominium Units or any part of the Property in any manner shall be subject to the Declaration, the Act, the By-Laws, and the rules and regulations applicable thereto as each may be amended or

supplemented from time to time.

SECTION 22. Negligence. Each Owner shall be liable for the expense of any maintenance, repair or replacement rendered necessary by the Owner's own negligence or by that of any member of the Owner's family, their guests, employees, agents or lessees, to the extent that such expense is not covered by the proceeds of insurance carried by the Association. An Owner shall pay the amount of any increase in insurance premiums occasioned by such Owner's use, misuse, occupancy or abandonment of the Owner's Condominium Unit or its appurtenants or of the Common Areas or Limited Areas.

SECTION 23. Granting Of Easements. The Board of Managers of the Association is granted the authority to grant easements to utility companies (excluding transportation companies) upon such terms and conditions and for such consideration as it deems appropriate.

SECTION 24. Reservation Of Rights To Use The Common Areas. Declarant shall have, and hereby reserves, an easement over, across, upon, along, in, through and under the Common Areas and, to the extent necessary, the Limited Areas, for the purposes of installing, maintaining, repairing, replacing, relocating and otherwise servicing utility equipment, facilities and installations to serve the Real Estate, to provide access to and ingress and egress to and from the Real Estate, to make improvements to and within the Real Estate, and to provide for the rendering of public and quasi public services to the Real Estate. The foregoing

easement shall be a transferable easement and Declarant may at anytime and from time to time grant similar easements, rights or privileges to other persons and parties for the same purposes. By way of example, but not in limitation of the generality of the foregoing, Declarant, and others to whom Declarant may grant such similar easement, easements or rights or privileges, may so use the Common Areas and, to the extent necessary, the Limited Areas, to supply utility services to the Real Estate and any portions of the Regime which are not part of the Real Estate and to permit public and quasi public vehicles, including, but not limited to, police, fire and other emergency vehicles, trash and garbage collection, post office vehicles and privately owned delivery vehicles, and their personnel to enter upon and use the streets, the Common Areas, and to the extent necessary, the Limited Areas of Lafayette Villas in the performance of their duties.

SECTION 25. Initial Management. As set forth in the By-Laws, the initial Board of Managers consist and will consist of persons selected by Declarant. Prior to the applicable date, as defined in Article III of the By-Laws, all contracts or leases including any management agreement entered into by the Board of Managers shall provide a right of termination without cause or penalty, at any time after the Applicable Date upon ninety (90) days notice to the other party. The Board of Managers has entered or will hereafter enter into a management agreement with Rottlund Homes of Indiana, L.P. (the "Managing Agent") for a term which will expire not later than December 31, 1997 unless earlier terminated or extended by

agreement of the parties under which the Managing Agent will provide supervision, fiscal and general management and maintenance of the Common Areas, and, to the extent the same is not otherwise the responsibility of Owners of individual Condominium Units, the Limited Areas, and, in general, perform all the duties and obligations of the Association. Such Management Agreement is or will be subject to termination by Declarant at any time prior to the expiration of its term, in which event the Association shall upon and thereafter resume performance of all of its duties and obligations and functions. Notwithstanding anything to the contrary contained herein, so long as such management agreement remains in effect, Declarant shall have, and Declarant hereby reserves to itself, the exclusive right to manage the Property and to perform all the functions of the Association.

SECTION 26. Costs And Attorneys' Fees. In any proceeding arising because of failure of an Owner to make any payments required by this Declaration, the By-Laws or the Act, or to comply with any provision of the Declaration, the Act, the By-Laws, or the rules and regulations adopted pursuant thereto as each may be amended from time to time, the Association shall be entitled to recover its costs and reasonable attorneys' fees incurred in connection with the default or failure.

SECTION 27. Failure Of Owner To Pay Assessments.

- (a) No Owner may become exempt from liability for contribution toward the Common Expenses by waiver of the use or enjoyment of any of the Common Areas or Limited Areas or by abandonment of the Owner's Condominium Unit. Each Owner shall be personally liable for the

payment of all assessments by the Association.


- (b) Upon failure by any Owner to make any payment of assessment on the date when due, the lien against the Owner's Condominium Unit may be foreclosed against as provided for by Section 5.05 of the By-Laws and applicable law. Any lien for assessments becoming payable after the recordation of a first mortgage on Owner's Condominium Unit shall be subordinate to the first mortgage on the Owner's Condominium Unit as more fully set forth in Section 5.05(b) of the By-Laws.

SECTION 28. Severability Clause. The invalidity of any covenant, restriction, condition, limitation or other provision of this Declaration or the By-Laws filed herewith shall not impair or affect in any manner the validity, enforceability or effect of the rest of this Declaration or the attached By-Laws.

SECTION 29. Pronouns. Any reference to the masculine, feminine or neuter gender herein shall, unless the context clearly requires the contrary, be deemed to refer to and include the masculine, feminine and neuter genders. Words in the singular shall include and refer to the plural, and vice versa, as appropriate.


IN WITNESSETH WHEREOF, the undersigned has caused this Declaration to be executed the date and year first above written.

By: ROTTLUND HOMES OF INDIANA LIMITED
PARTNERSHIP, A MINNESOTA LIMITED
PARTNERSHIP


THOMAS REPASS, VICE PRESIDENT

STATE OF INDIANA)
)SS:
COUNTY OF MARION)

Subscribed and sworn to before me, a Notary Public in and for said County and State, personally appeared Thomas Repass, who first having been sworn upon his oath, states the foregoing statements are true and accurate, this 26th day of July, 1995.



 , NOTARY PUBLIC
COUNTY OF RESIDENCE: MARION

My Commission Expires:
LAUREL A. PADULA
NOTARY PUBLIC STATE OF INDIANA
HAMILTON COUNTY

MY COMMISSION EXP. SEPT 22, 1998


 This Instrument prepared by Cameron F. Clark, Attorney at Law,
Clark, Quinn, Moses & Clark, One Indiana Square, Suite 2200,
Indianapolis, IN 46204, 317/637-1321.

EXHIBIT " A "

Legal Description

A part of the Southwest Quarter of Section 1, Township 16 North, Range 2 East, Marion County, Indiana, and described as follows:

Commencing at a PK nail found and marking the southeast corner of said Quarter Section; thence south 89 degrees 04 minutes 57 seconds west (bearing based on plat of Liberty Creek North, Section Two recorded as Instrument No. 88-64126 in the Office of the Recorder of Marion County, Indiana) and along the south line of said Quarter Section 508.14 feet to a point in the centerline of Lafayette Road (formerly U.S. 52); thence north 37 degrees 07 minutes 56 seconds west along last said centerline 1133.33 feet to the point of beginning of this described tract; thence continuing north 37 degrees 07 minutes 56 seconds west along last said centerline 783.64 feet; thence north 52 degrees 52 minutes 04 seconds east 479.80 feet; thence south 37 degrees 09 minutes 14 seconds east 349.50 feet; thence north 52 degrees 50 minutes 46 seconds east 300.00 feet to a point on the westerly line of Liberty Creek Section Eight as recorded in Instrument No. 86-23323, in the Office of the Recorder of Marion County, Indiana, said point also being the most westerly corner of Lot 32 in last said Subdivision; thence south 37 degrees 08 minutes 34 seconds east along the most westerly line of last said Subdivision 434.99 feet to a point in the centerline of Pike Parkway; the next 9 courses follow the proposed extension of Pike Parkway to Lafayette Road; (1) south 52 degrees 51 minutes 26 seconds west 50.00 feet to a point of curvature of a curve to the left having a central angle of 20 degrees 03 minutes 10 seconds the radius point of said curve bears south 37 degrees 08 minutes 34 seconds east 197.96 feet (2) thence southwesterly along said curve 69.28 feet to a point where the radius point of said curve bears south 57 degrees 11 minutes 44 seconds east 197.96 feet (3) thence south 32 degrees 48 minutes 16 seconds west 100.41 feet to a point of curvature of a curve to the right having a central angle of 20 degrees 03 minutes 49 seconds the radius point of said curve bears north 57 degrees 11 minutes 44 seconds west 197.85 feet; (4) thence southwesterly along said curve 69.28 feet to a point where the radius point of said curve bears north 37 degrees 07 minutes 56 seconds west 197.85 feet (5) thence south 52 degrees 52 minutes 04 seconds west 100 feet to a point of curvature of a curve to the right having a central angle of 20 degrees 51 minutes 43 seconds the radius point of said curve bears north 37 degrees 07 minutes 56 seconds west 230.08 feet; (6) thence southwesterly along said curve 83.77 feet to a point where the radius point of said curve bears north 16 degrees 16 minutes 13 seconds west 230.08 feet; (7) thence south 73 degrees 43 minutes 47 seconds west 50.00 feet to a point of curvature of a curve to the left having a central angle of 20 degrees 51 minutes 43 seconds the radius point of said curve bears south 16 degrees 16 minutes 13 seconds east 401.53 feet; (8) thence southwesterly along said curve 146.20 feet to a point where the radius point of said curve bears south 37 degrees 07 minutes 56 seconds east 401.53 feet; (9) thence south 52 degrees 52 minutes 04 seconds west 128.30 feet to the Point of Beginning of this described tract of land described in Trustees Deed, Instrument No. 83-51056.

Exhibit B

<u>Bldg. #</u>	<u>Unit#</u>	<u>Address</u>
4	1	5769 St. Marcel Lane
	2	5773 St. Marcel Lane
	3	5777 St. Marcel Lane
	4	5781 St. Marcel Lane
	5	5782 Volta Drive
	6	5778 Volta Drive
	7	5774 Volta Drive
	8	5770 Volta Drive
2	9	6002 Racine Lane
	10	6006 Racine Lane
	11	6010 Racine Lane
	12	6014 Racine Lane
	13	6013 Biron Way
	14	6009 Biron Way
	15	6005 Biron Way
	16	6001 Biron Way
1	17	5943 Biron Way
	18	5939 Biron Way
	19	5935 Biron Way
	20	5931 Biron Way
	21	5927 Biron Way
	22	5923 Biron Way
	23	5924 Racine Way
	24	5928 Racine Way
	25	5932 Racine Way
	26	5936 Racine Way
	27	5940 Racine Way
	28	5944 Racine Way
3	29	5780 Carrousel Drive
	30	5776 Carrousel Drive
	31	5772 Carrousel Drive
	32	5768 Carrousel Drive
	33	5764 Carrousel Drive
	34	5760 Carrousel Drive
	35	5759 Volta Drive
	36	5763 Volta Drive
	37	5767 Volta Drive
	38	5771 Volta Drive
	39	5775 Volta Drive
	40	5779 Volta Drive

EXHIBIT B

BLDG. #	UNIT #	ADDRESS
9	41	5756 Carrousel Drive
	42	5752 Carrousel Drive
	43	5748 Carrousel Drive
	44	5744 Carrousel Drive
	45	5904 Bastille Lane
	46	5908 Bastille Lane
	47	5912 Bastille Lane
	48	5916 Bastille Lane
8	49	5741 Carrousel Drive
	50	5737 Carrousel Drive
	51	5733 Carrousel Drive
	52	5729 Carrousel Drive
	53	5730 Mignon Drive
	54	5734 Mignon Drive
	55	5738 Mignon Drive
	56	5742 Mignon Drive
11	57	5724 Mignon Drive
	58	5718 Mignon Drive
	59	5712 Mignon Drive
	60	5706 Mignon Drive
	61	5705 Carrousel Drive
	62	5711 Carrousel Drive
	63	5717 Carrousel Drive
	64	5723 Carrousel Drive
10	65	5901 Bastille Lane
	66	5905 Bastille Lane
	67	5909 Bastille Lane
	68	5913 Bastille Lane
	69	5917 Bastille Lane
	70	5921 Bastille Lane
	71	5922 Mornay Drive
	72	5918 Mornay Drive
	73	5914 Mornay Drive
	74	5910 Mornay Drive
	75	5906 Mornay Drive
76	5902 Mornay Drive	

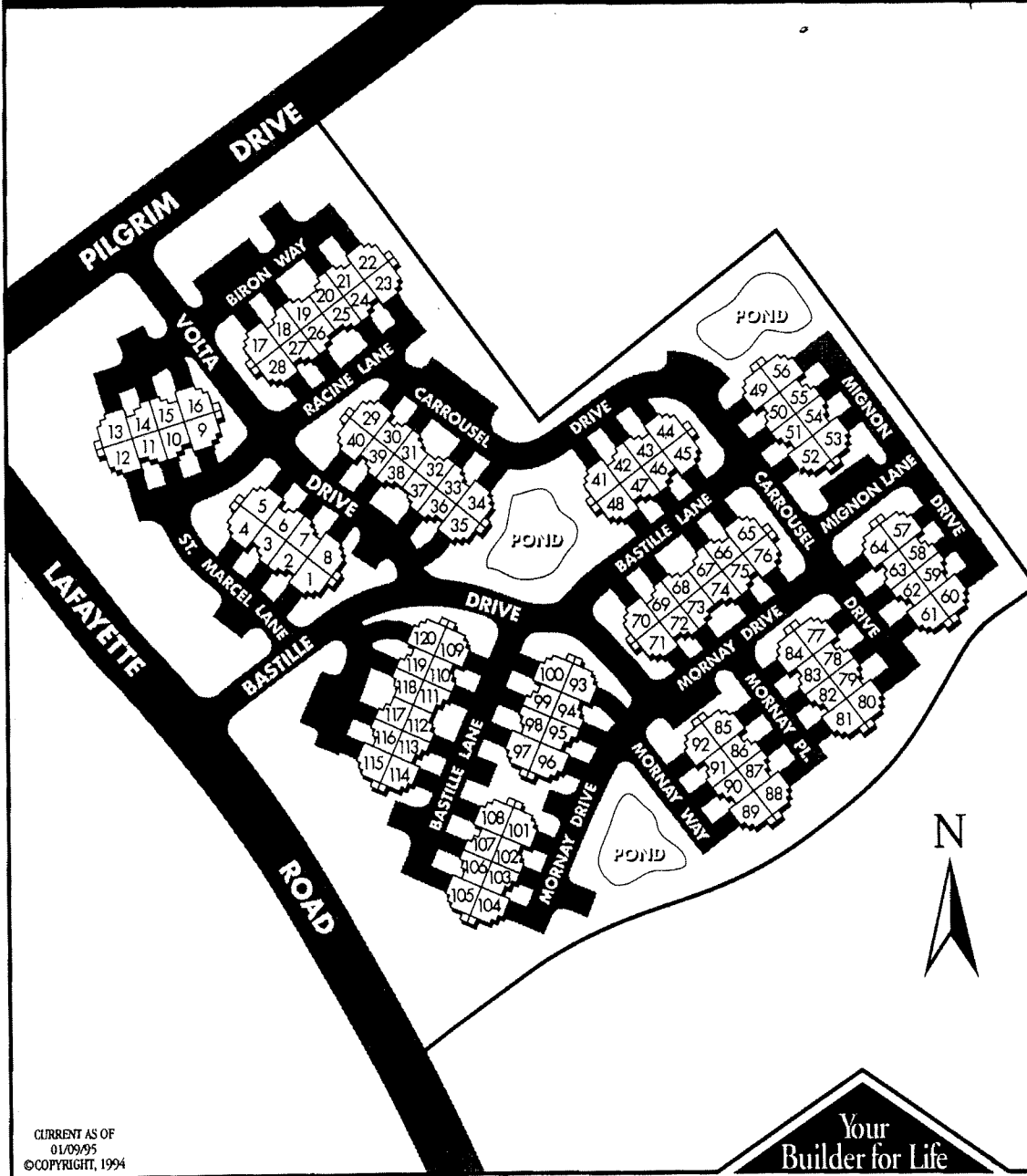
EXHIBIT B

<u>bldg. #</u>	<u>UNIT #</u>	<u>ADDRESS</u>
12	77	5722 Carrousel Drive
	78	5916 Carrousel Drive
	79	5710 Carrousel Drive
	80	5704 Carrousel Drive
	81	5703 Mornay Drive
	82	5709 Mornay Drive
	83	5715 Mornay Drive
	84	5721 Mornay Drive
13	85	5720 Mornay Place
	86	5714 Mornay Place
	87	5708 Mornay Place
	88	5702 Mornay Place
	89	5701 Mornay Way
	90	5707 Mornay Way
	91	5713 Mornay Way
	92	5719 Mornay Way
6	93	5946 Mornay Drive
	94	5950 Mornay Drive
	95	5954 Mornay Drive
	96	5958 Mornay Drive
	97	5957 Bastille Lane
	98	5953 Bastille Lane
	99	5949 Bastille Lane
	100	5945 Bastille Lane
7	101	5970 Mornay Drive
	102	5974 Mornay Drive
	103	5978 Mornay Drive
	104	5982 Mornay Drive
	105	5981 Bastille Lane
	106	5977 Bastille Lane
	107	5973 Bastille Lane
	108	5969 Bastille Lane

EXHIBIT B

<u>BLDG. #</u>	<u>UNIT #</u>	<u>ADDRESS</u>
5	109	5948 Bastille Lane
	110	5952 Bastille Lane
	111	5956 Bastille Lane
	112	5960 Bastille Lane
	113	5964 Bastille Lane
	114	5968 Bastille Lane
	115	5967 Bastille Way
	116	5963 Bastille Way
	117	5959 Bastille Way
	118	5955 Bastille Way
	119	5951 Bastille Way
	120	5947 Bastille Way

LAFAYETTE VILLAS



CURRENT AS OF
01/09/95
©COPYRIGHT, 1994

Your
Builder for Life

**ROTTLUND
HOMES™**

ROTTLUND HOMES OF INDIANA, L.P.
ALL FLOOR PLANS AND ELEVATIONS ARE THE EXCLUSIVE PROPERTY OF THE
ROTTLUND COMPANY, INC. COPYRIGHT INFRINGEMENT COULD RESULT IN
LEGAL PROSECUTION UNDER FEDERAL COPYRIGHT LAW.

ARTISTS CONCEPT ONLY.
SEE BUILDER FOR ACTUAL DETAILS ON
LANDSCAPING AND PLANS.

 EQUAL HOUSING
OPPORTUNITY

Inst. # 95-0106661

(6)

**SUPPLEMENTAL DECLARATION OF HORIZONTAL PROPERTY OWNERSHIP
LAFAYETTE VILLAS
HORIZONTAL PROPERTY REGIME**

FILED

AUG 29 1995

ASSESSOR

THIS SUPPLEMENTAL DECLARATION made this 28 day of August, 1995 by Rottlund Homes of Indiana Limited Partnership, a Minnesota Limited Partnership, an agent and subsidiary of The Rottlund Company, Incorporated, a Minnesota Corporation (the "Declarant").

WITNESSETH:

WHEREAS, the following facts are true:

A. Declarant is the sole owner of the fee simple title to the following described real estate located in Marion County, Indiana, to-wit:

B. On the 6th day of December, ~~1994~~ ¹⁹⁹⁴ Declarant executed a Declaration of Lafayette Villas Horizontal Property Ownership for Horizontal Property Regime which was recorded in the Office of the Recorder of Marion County, Indiana on the 1st day of August, 1993, as Instrument No. 95-0092941 (the "Declaration"). Attached to the Declaration is the Code of By-Laws of Lafayette Villas Horizontal Property Regime. The Declaration and By-Laws are incorporated herein by reference and all of the terms and definitions as described therein are hereby adopted and shall have the same meaning in this Supplemental Declaration.

C. Phase 1 is part of the Real Estate described in paragraph A of the recitals of the Declaration. The Declaration provides that all or part of the Real Estate may be annexed to

JOHN F. VON ARX
MARION COUNTY ASSESSOR
100 N. MARKET ST.
MARION, IN 46952
AUG 29 1995

(7)

Lafayette Villas Horizontal Property Regime, incorporated into the Declaration and the Owners thereof become members of Lafayette Villas Horizontal Property Regime and the filing of the Supplemental Declaration by execution of this Supplemental Declaration, hereby incorporates Phase 1 into Lafayette Villas Horizontal Property Regime.

NOW, THEREFORE, Declarant makes this Supplemental Declaration as follows:

1. Declaration. Declarant hereby expressly declares that Phase 1 and all appurtenant easements, Condominium Units, Buildings, Improvements and property every kind and nature whatsoever, real, personal and mixed, located thereon is hereby annexed to and becomes a part of Lafayette Villas Horizontal Property Regime as if such originally has been included in the Declaration, and shall hereafter be held, transferred, sold conveyed and occupied subject to the covenants, restrictions and provisions of the Declaration, the Act, the By-Laws, and the rules and regulations as adopted by the Board of Directors, as each may be amended from time to time. Phase 1 hereafter and for all purposes shall be included in the definition of "Tract" as defined in paragraph 9 of the Declaration.

2. Description of Buildings. There shall be 1 Building containing eight (8) Condominium Units in Phase I as shown on the Supplemental Plans for Phase I. The Building is identified and referred to in the Supplemental Plans and in this Supplemental Declaration as Building 4. Lafayette Villas Horizontal Property Regime or the Tract now has no Buildings.

3. Percentage Interest. The Percentage interest of each Condominium Unit in the Tract (as now defined) is as set forth in Exhibit B attached hereto and made a part hereof. Exhibit B as attached hereto is the correct listing of the Building and Units in Lafayette Villas Horizontal Property Regime, such Building being Building 4.

4. Acceptance and Ratification. The acceptance of a deed of conveyance or the act of occupancy of a Condominium Unit shall constitute an agreement that the provisions of this Supplemental Declaration, the Declaration, the Act, the By-Laws and any rules and regulations adopted pursuant thereto, as each may be amended from time to time, are accepted and ratified by each Owner, tenant and occupant, and all such provisions shall be covenants running with the land and shall bind any person having at any time any interest or estate in a Condominium Unit or the Property as if those provisions were recited and stipulated at length in each and every deed, conveyance, mortgage or lease thereof.

5. Supplemental Plans. The Supplemental Plans include floor and building plans and elevations of the Building and Condominium Units prepared by Whitten & Associates by Timothy Whitten, Registered Engineer, under the date of July 27, 1995 and a site plan of Phase I and the Building thereon prepared by Stoeppelwerth, certified by David Stoeppelwerth, a registered professional engineer and surveyor under date of August 17, 1995, all of which is incorporated herein by reference. The Supplemental Plans setting forth the layout, location, identification and dimension of the Condominium. Units identified in this

incorporated into the Declaration, added to the plans filed with the Declaration, and have been filed in the Office of the Recorder of Marion County, Indiana in Horizontal Property Plan File, as of August 1, 1995 as Instrument No. 95-0092941.

EXECUTED the day and year first above written.

ROTHLUND HOMES OF INDIANA LIMITED
PARTNERSHIP, A MINNESOTA LIMITED
PARTNERSHIP

By: Thomas Repass
Printed: Thomas Repass
Its: Vice President

STATE OF OHIO)
COUNTY OF HAMILTON) SS:

Before me, a Notary Public in and for said County and State, personally appeared Thomas Repass, as Vice President, and acknowledged the execution of the foregoing "Supplemental Declaration" for Lafayette Villas as his voluntary act and deed.

WITNESS my hand and Notarial Seal this 22 day of August, 1995.

Laurel A. Padula
Notary Public
Laurel A. Padula
Printed Signature

My Commission Expires:
LAUREL A. PADULA
NOTARY PUBLIC STATE OF INDIANA
HAMILTON COUNTY
MY COMMISSION EXP. SEPT 22, 1998

My County of Residence: Hamilton

This instrument prepared by Thomas Michael Quinn, Attorney at Law, Clark, Quinn, Moses & Clark, One Indiana Square, Suite 2200, Indianapolis, IN 46204.



EXHIBIT " A "

Legal Description

A part of the Southwest Quarter of Section 1, Township 16 North, Range 2 East, Marion County, Indiana, and described as follows:

Commencing at a PK nail found and marking the southeast corner of said Quarter Section; thence south 89 degrees 04 minutes 57 seconds west (bearing based on plat of Liberty Creek North, Section Two recorded as Instrument No. 88-64126 in the Office of the Recorder of Marion County, Indiana) and along the south line of said Quarter Section 508.14 feet to a point in the centerline of Lafayette Road (formerly U.S. 52); thence north 37 degrees 07 minutes 56 seconds west along last said centerline 1133.33 feet to the point of beginning of this described tract; thence continuing north 37 degrees 07 minutes 56 seconds west along last said centerline 783.64 feet; thence north 52 degrees 52 minutes 04 seconds east 479.80 feet; thence south 37 degrees 09 minutes 14 seconds east 349.50 feet; thence north 52 degrees 50 minutes 46 seconds east 300.00 feet to a point on the westerly line of Liberty Creek Section Eight as recorded in Instrument No. 86-23323, in the Office of the Recorder of Marion County, Indiana, said point also being the most westerly corner of Lot 32 in last said Subdivision; thence south 37 degrees 08 minutes 34 seconds east along the most westerly line of last said Subdivision 434.99 feet to a point in the centerline of Pike Parkway; the next 9 courses follow the proposed extension of Pike Parkway to Lafayette Road; (1) south 52 degrees 51 minutes 26 seconds west 50.00 feet to a point of curvature of a curve to the left having a central angle of 20 degrees 03 minutes 10 seconds the radius point of said curve bears south 37 degrees 08 minutes 34 seconds east 197.96 feet (2) thence southwesterly along said curve 69.28 feet to a point where the radius point of said curve bears south 57 degrees 11 minutes 44 seconds east 197.96 feet (3) thence south 32 degrees 48 minutes 16 seconds west 100.41 feet to a point of curvature of a curve to the right having a central angle of 20 degrees 03 minutes 49 seconds the radius point of said curve bears north 57 degrees 11 minutes 44 seconds west 197.85 feet; (4) thence southwesterly along said curve 69.28 feet to a point where the radius point of said curve bears north 37 degrees 07 minutes 56 seconds west 197.85 feet (5) thence south 52 degrees 52 minutes 04 seconds west 100 feet to a point of curvature of a curve to the right having a central angle of 20 degrees 51 minutes 43 seconds the radius point of said curve bears north 37 degrees 07 minutes 56 seconds west 230.08 feet; (6) thence southwesterly along said curve 83.77 feet to a point where the radius point of said curve bears north 16 degrees 16 minutes 13 seconds west 230.08 feet; (7) thence south 73 degrees 43 minutes 47 seconds west 50.00 feet to a point of curvature of a curve to the left having a central angle of 20 degrees 51 minutes 43 seconds the radius point of said curve bears south 16 degrees 16 minutes 13 seconds east 401.53 feet; (8) thence southwesterly along said curve 146.20 feet to a point where the radius point of said curve bears south 37 degrees 07 minutes 56 seconds east 401.53 feet; (9) thence south 52 degrees 52 minutes 04 seconds west 128.30 feet to the Point of Beginning of this described tract of land described in Trustees Deed, Instrument No. 83-51056.

EXHIBIT B

SCHEDULE OF PERCENTAGE INTERESTS

PHASE I

LAFAYETTE VILLAS HORIZONTAL PROPERTY REGIME

<u>BUILDING</u>	<u>UNIT</u>	<u>PERCENTAGE INTEREST</u>
4	1	12.5
	2	12.5
	3	12.5
	4	12.5
	5	12.5
	6	12.5
	7	12.5
	8	12.5

8

SUPPLEMENTAL DECLARATION OF HORIZONTAL PROPERTY OWNERSHIP
LAFAYETTE VILLAS
HORIZONTAL PROPERTY REGIME

FILED

APR 18 1996

THIS SUPPLEMENTAL DECLARATION made this 25 day of MARCH, 1996 by Rottlund Homes of Indiana Limited Partnership, Minnesota Limited Partnership, an agent and subsidiary of The Rottlund Company, Incorporated, a Minnesota Corporation (the "Declarant").

ASSESSOR

[Signature]

APR 18 1996

WITNESSETH:

WHEREAS, the following facts are true:

FILED (48)

A. Declarant is the sole owner of the fee simple title to the following described real estate located in Marion County, Indiana, to-wit:

B. On the 6TH day of December 1994, ~~XXXXX~~ Declarant executed a Declaration of Lafayette Villas Horizontal Property Ownership for Horizontal Property Regime which was recorded in the Office of the Recorder of Marion County, Indiana on the 8th day of august, 1995, as Instrument No. 95-0092941 (the "Declaration"). Attached to the Declaration is the Code of By-Laws of Lafayette Villas Horizontal Property Regime. The Declaration and By-Laws are incorporated herein by reference and all of the terms and definitions as described therein are hereby adopted and shall have the same meaning in this Supplemental Declaration.

C. Phase 4 is part of the Real Estate described in paragraph A of the recitals of the Declaration. The Declaration provides that all or part of the Real Estate may be annexed to

DEPT. OF METROPOLITAN DEVELOPMENT
DATE 4/18/96
PER [Signature]
ADMINISTRATOR

04/18/96 12:05PM JOHN K. ROBERTL MARION CTY RECORDER CJP 24.00 PAGES: 8
Inst # 1996-0051538

Lafayette Villas Horizontal Property Regime, incorporated into the Declaration and the Owners thereof become members of Lafayette Villas Horizontal Property Regime and the filing of the Supplemental Declaration by execution of this Supplemental Declaration, hereby incorporates Phase 4 into Lafayette Villas Horizontal Property Regime.

NOW, THEREFORE, Declarant makes this Supplemental Declaration as follows:

1. Declaration. Declarant hereby expressly declares that Phase 4 and all appurtenant easements, Condominium Units, Buildings, Improvements and property every kind and nature whatsoever, real, personal and mixed, located thereon is hereby annexed to and becomes a part of Lafayette Villas Horizontal Property Regime as if such originally has been included in the Declaration, and shall hereafter be held, transferred, sold conveyed and occupied subject to the covenants, restrictions and provisions of the Declaration, the Act, the By-Laws, and the rules and regulations as adopted by the Board of Directors, as each may be amended from time to time. Phase 4 hereafter and for all purposes shall be included in the definition of "Tract" as defined in paragraph 9 of the Declaration.

2. Description of Buildings. There shall be 12 Building containing TWELVE (12) Condominium Units in Phase 4 as shown on the Supplemental Plans for Phase 4. The Building is identified and referred to in the Supplemental Plans and in this Supplemental Declaration as Building 3. Lafayette Villas Horizontal Property Regime or the Tract now has 3 Buildings.

3. Percentage Interest. The Percentage interest of each Condominium Unit in the Tract (as now defined) is as set forth in Exhibit B attached hereto and made a part hereof. Exhibit B as attached hereto is the correct listing of the Building and Units in Lafayette Villas Horizontal Property Regime, such Buildings being Buildings 4, 2, 1+3.

4. Acceptance and Ratification. The acceptance of a deed of conveyance or the act of occupancy of a Condominium Unit shall constitute an agreement that the provisions of this Supplemental Declaration, the Declaration, the Act, the By-Laws and any rules and regulations adopted pursuant thereto, as each may be amended from time to time, are accepted and ratified by each Owner, tenant and occupant, and all such provisions shall be covenants running with the land and shall bind any person having at any time any interest or estate in a Condominium Unit or the Property as if those provisions were recited and stipulated at length in each and every deed, conveyance, mortgage or lease thereof.

5. Supplemental Plans. The Supplemental Plans include floor and building plans and elevations of the Building and Condominium Units prepared by Whitten & Associates by Timothy Whitten, Registered Engineer, under the date of July 27th, 1995 and a site plan of Phase 4 and the Building³ thereon prepared by Stoepplewerth, certified by David Stoepplewerth, a registered professional engineer and surveyor under date of MARCH 25, 1996, all of which is incorporated herein by reference. The Supplemental Plans setting forth the layout, location, identification and dimension of the Condominium. Units identified in this

incorporated into the Declaration, added to the plans filed with the Declaration, and have been filed in the Office of the Recorder of Marion County, Indiana in Horizontal Property Plan File, as of APRIL 18, 1996 as Instrument No. 96-0051539.
EXECUTED the day and year first above written.

ROTTLUND HOMES OF INDIANA LIMITED
PARTNERSHIP, A MINNESOTA LIMITED
PARTNERSHIP

By: Thomas Repass
Printed: Thomas Repass
Its: Vice President

STATE OF OHIO)
COUNTY OF HAMILTON) SS:

Before me, a Notary Public in and for said County and State, personally appeared Thomas Repass, as Vice President, and acknowledged the execution of the foregoing "Supplemental Declaration" for Lafayette Villas as his voluntary act and deed.

WITNESS my hand and Notarial Seal this 28 day of August, 1995.

Laurel A. Padula
Notary Public

Laurel A. Padula
Printed Signature

My Commissions Expires:
LAUREL A. PADULA
NOTARY PUBLIC STATE OF INDIANA
HAMILTON COUNTY
MY COMMISSION EXP. SEPT 22, 1998

My County of Residence:
Hamilton

This instrument prepared by Thomas Michael Quinn, Attorney at Law, Clark, Quinn, Moses & Clark, One Indiana Square, Suite 2200, Indianapolis, IN 46204.

LAND DESCRIPTION
PHASE 4 - BUILDING #3

A part of the Southwest Quarter of Section 1, Township 16 North, Range 2 East in Marion County, Indiana, being more particularly described as follows:

Commencing at the Southeast corner of said Southwest Quarter Section; thence South 89 degrees 04 minutes 57 seconds West (assumed bearing) along the South line of said Southwest Quarter Section 508.14 feet to the centerline of Lafayette Road (formerly U.S. 52); thence North 37 degrees 07 minutes 56 seconds West along said centerline a distance of 1916.97 feet; thence North 52 degrees 52 minutes 04 seconds East 479.80 feet; thence South 37 degrees 09 minutes 14 seconds East 209.80 feet to the POINT OF BEGINNING; thence South 52 degrees 52 minutes 04 seconds West 193.54 feet to a point on a curve concave easterly, the radius point of said curve being South 37 degrees 07 minutes 56 seconds East 20.00 feet from said point; thence southerly along said curve 33.40 feet to a point, the radius point of said curve being North 47 degrees 11 minutes 00 seconds East 20.00 feet from said point, said point also being on a curve concave northeasterly the radius point of said curve being North 47 degrees 11 minutes 00 seconds East 88.00 feet from said point; thence southeasterly along said curve 14.10 feet to the point of tangency, the radius point of said curve being North 38 degrees 00 minutes 00 seconds East 88.00 feet from said point; thence South 52 degrees 00 minutes 00 seconds East 103.68 feet to a point on a curve concave southwesterly, the radius point of said curve being South 38 degrees 00 minutes 00 seconds West 72.00 feet from said point; thence southeasterly along said curve 46.30 feet to a point, the radius point of said curve being South 74 degrees 50 minutes 27 seconds West 72.00 feet from said point, said point also being on a curve concave northeasterly, the radius point of said curve being North 74 degrees 50 minutes 27 seconds East 20.00 feet from said point; thence southeasterly along said curve 24.94 feet to a point, the radius point of said curve being North 03 degrees 23 minutes 54 seconds East 20.00 feet from said point; thence South 86 degrees 36 minutes 06 seconds East 106.10 feet; thence North 00 degrees 00 minutes 00 seconds East 167.33 feet; thence North 37 degrees 09 minutes 14 seconds West 139.70 feet to the point of beginning, containing 0.986 acres, more or less. Subject to all legal highways, easements and restrictions of record.

METES/22079P4
03/26/96

EXHIBIT B		
SCHEDULE OF PERCENT OF INTEREST		
LAFAYETTE VILLAS HORIZONTAL PROPERTY REGIME		
BUILDING	UNIT	PERCENTAGE OF INTEREST
		2.5
4	1	2.5
	2	2.5
	3	2.5
	4	2.5
	5	2.5
	6	2.5
	7	2.5
	8	2.5
		2.5
2	9	2.5
	10	2.5
	11	2.5
	12	2.5
	13	2.5
	14	2.5
	15	2.5
	16	2.5
		2.5
1	17	2.5
	18	2.5
	19	2.5
	20	2.5
	21	2.5
	22	2.5
	23	2.5
	24	2.5
	25	2.5
	26	2.5
	27	2.5
	28	2.5
		2.5
3	29	2.5
	30	2.5
	31	2.5
	32	2.5
	33	2.5
	34	2.5
	35	2.5
	36	2.5
	37	2.5
	38	2.5
	39	2.5
	40	2.5

9	41	
	42	
	43	
	44	
	45	
	46	
	47	
	48	
8	49	
	50	
	51	
	52	
	53	
	54	
	55	
	56	
11	57	
	58	
	59	
	60	
	61	
	62	
	63	
	64	
10	65	
	66	
	67	
	68	
	69	
	70	
	71	
	72	
	73	
	74	
	75	
	76	
12	77	
	78	
	79	
	80	
	81	
	82	
	83	
	84	

13	85	
	86	
	87	
	88	
	89	
	90	
	91	
	92	
6	93	
	94	
	95	
	96	
	97	
	98	
	99	
	100	
7	101	
	102	
	103	
	104	
	105	
	106	
	107	
	108	
5	109	
	110	
	111	
	112	
	113	
	114	
	115	
	116	
	117	
	118	
	119	
	120	

SUPPLEMENTAL DECLARATION OF HORIZONTAL PROPERTY OWNERSHIP
LAFAYETTE VILLAS
HORIZONTAL PROPERTY REGIME

JUN 20 1996

8

06/21/96 01:48PM JOAN N. ROWERTL MARION CTY RECORDER RLH 24.00 PAGES

THIS SUPPLEMENTAL DECLARATION made this 13th day of MIKE TOWNSHIP
JUNE, 1996 by Rottlund Homes of Indiana Limited
Partnership, a Minnesota Limited Partnership, an agent and
subsidiary of The Rottlund Company, Incorporated, a Minnesota
Corporation (the "Declarant").

WITNESSETH:

WHEREAS, the following facts are true:

A. Declarant is the sole owner of the fee simple title to
the following described real estate located in Marion County,
Indiana, to-wit:

B. On the 6th day of December, 1994, ~~XXXXX~~

Declarant executed a Declaration of Lafayette Villas Horizontal
Property Ownership for Horizontal Property Regime which was
recorded in the Office of the Recorder of Marion County, Indiana on
the 8th day of August, 1995, as Instrument No. 95-0092941
(the "Declaration"). Attached to the Declaration is the Code of
By-Laws of Lafayette Villas Horizontal Property Regime. The
Declaration and By-Laws are incorporated herein by reference and
all of the terms and definitions as described therein are hereby
adopted and shall have the same meaning in this Supplemental
Declaration.

C. Phase 5 is part of the Real Estate described in
paragraph A of the recitals of the Declaration. The Declaration
provides that all or part of the Real Estate may be annexed to

JOHN E. VOLPE
MARION COUNTY RECORDER
054594 JUN 21 1996
TICK
SUBJECT TO TAX ACCEPTANCE
FOR TRANSFER

Inst # 1996-0083746

DEPT. OF METROPOLITAN DEVELOPMENT
DATE 6/21/96
PER [Signature]
ADMINISTRATOR

Lafayette Villas Horizontal Property Regime, incorporated into the Declaration and the Owners thereof become members of Lafayette Villas Horizontal Property Regime and the filing of the Supplemental Declaration by execution of this Supplemental Declaration, hereby incorporates Phase 5 into Lafayette Villas Horizontal Property Regime.

NOW, THEREFORE, Declarant makes this Supplemental Declaration as follows:

1. Declaration. Declarant hereby expressly declares that Phase 5 and all appurtenant easements, Condominium Units, Buildings, Improvements and property every kind and nature whatsoever, real, personal and mixed, located thereon is hereby annexed to and becomes a part of Lafayette Villas Horizontal Property Regime as if such originally has been included in the Declaration, and shall hereafter be held, transferred, sold conveyed and occupied subject to the covenants, restrictions and provisions of the Declaration, the Act, the By-Laws, and the rules and regulations as adopted by the Board of Directors, as each may be amended from time to time. Phase 5 hereafter and for all purposes shall be included in the definition of "Tract" as defined in paragraph 0 of the Declaration.

2. Description of Buildings. There shall be 1 Building containing *eight* (8) Condominium Units in Phase 5 as shown on the Supplemental Plans for Phase 5. The Building is identified and referred to in the Supplemental Plans and in this Supplemental Declaration as Building 9. Lafayette Villas Horizontal Property Regime or the Tract now has 4 Buildings.

3. Percentage Interest. The Percentage interest of each Condominium Unit in the Tract (as now defined) is as set forth in Exhibit B attached hereto and made a part hereof. Exhibit B as attached hereto is the correct listing of the Building and Units in Lafayette Villas Horizontal Property Regime, such Buildings being Buildings 4, 2, 1, 3 + 7.

4. Acceptance and Ratification. The acceptance of a deed of conveyance or the act of occupancy of a Condominium Unit shall constitute an agreement that the provisions of this Supplemental Declaration, the Declaration, the Act, the By-Laws and any rules and regulations adopted pursuant thereto, as each may be amended from time to time, are accepted and ratified by each Owner, tenant and occupant, and all such provisions shall be covenants running with the land and shall bind any person having at any time any interest or estate in a Condominium Unit or the Property as if those provisions were recited and stipulated at length in each and every deed, conveyance, mortgage or lease thereof.

5. Supplemental Plans. The Supplemental Plans include floor and building plans and elevations of the Building and Condominium Units prepared by Whitten & Associates by Timothy Whitten, Registered Engineer, under the date of July 27th, 1995 and a site plan of Phase 5 and the Building⁹ thereon prepared by Stoepplewerth, certified by David Stoepplewerth, a registered professional engineer and surveyor under date of JUNE 13th, 1996, all of which is incorporated herein by reference. The Supplemental Plans setting forth the layout, location, identification and dimension of the Condominium. Units identified in this

LAND DESCRIPTION
PHASE 5 - BUILDING #9

A part of the Southwest Quarter of Section 1, Township 16 North, Range 2 East in Marion County, Indiana, being more particularly described as follows:

Commencing at the Southeast corner of said Southwest Quarter Section; thence South 89 degrees 04 minutes 57 seconds West (assumed bearing) along the South line of said Southwest Quarter Section 508.14 feet to the centerline of Lafayette Road (formerly U.S. 52); thence North 37 degrees 07 minutes 56 seconds West along said centerline a distance of 1916.97 feet; thence North 52 degrees 52 minutes 04 seconds East 479.80 feet; thence South 37 degrees 09 minutes 14 seconds East 349.50 feet to the POINT OF BEGINNING; thence North 52 degrees 50 minutes 46 seconds East 172.23 feet; thence South 37 degrees 07 minutes 56 seconds East 79.43 feet; thence South 52 degrees 52 minutes 04 seconds West 20.00 feet; thence South 37 degrees 07 minutes 56 seconds East 92.70 feet; thence South 52 degrees 52 minutes 04 seconds West 210.81 feet; thence North 84 degrees 47 minutes 20 seconds West 57.40 feet; thence North 00 degrees 00 minutes 00 seconds West 167.33 feet to the place of beginning, containing 0.863 acres, more or less. Subject to all legal highways, rights-of-way, easements and restrictions of record.

METES/22079P5
03/26/96

EXHIBIT B		
SCHEDULE OF PERCENT OF INTEREST		
LAFAYETTE VILLAS HORIZONTAL PROPERTY REGIME		
BUILDING	UNIT	PERCENTAGE OF INTEREST
4	1	2.0833
	2	2.0833
	3	2.0833
	4	2.0833
	5	2.0833
	6	2.0833
	7	2.0833
	8	2.0833
2	9	2.0833
	10	2.0833
	11	2.0833
	12	2.0833
	13	2.0833
	14	2.0833
	15	2.0833
	16	2.0833
1	17	2.0833
	18	2.0833
	19	2.0833
	20	2.0833
	21	2.0833
	22	2.0833
	23	2.0833
	24	2.0833
	25	2.0833
	26	2.0833
	27	2.0833
	28	2.0833
3	29	2.0833
	30	2.0833
	31	2.0833
	32	2.0833
	33	2.0833
	34	2.0833
	35	2.0833
	36	2.0833
	37	2.0833
	38	2.0833
	39	2.0833
	40	2.0833

9	41	2.0833
	42	2.0833
	43	2.0833
	44	2.0833
	45	2.0833
	46	2.0833
	47	2.0833
	48	2.0833
8	49	
	50	
	51	
	52	
	53	
	54	
	55	
	56	
11	57	
	58	
	59	
	60	
	61	
	62	
	63	
	64	
10	65	
	66	
	67	
	68	
	69	
	70	
	71	
	72	
	73	
	74	
	75	
	76	
12	77	
	78	
	79	
	80	
	81	
	82	
	83	
	84	

13	85	
	86	
	87	
	88	
	89	
	90	
	91	
	92	
6	93	
	94	
	95	
	96	
	97	
	98	
	99	
	100	
7	101	
	102	
	103	
	104	
	105	
	106	
	107	
	108	
5	109	
	110	
	111	
	112	
	113	
	114	
	115	
	116	
	117	
	118	
	119	
	120	

PHASE 6-BLDG 8

**SUPPLEMENTAL DECLARATION OF HORIZONTAL PROPERTY OWNERSHIP
LAFAYETTE VILLAS
HORIZONTAL PROPERTY REGIME**

FILED (circled)

JUN 20 1996

THIS SUPPLEMENTAL DECLARATION made this 13th day of JUNE, 1996 by Rottlund Homes of Indiana Limited Partnership, a Minnesota Limited Partnership, an agent and subsidiary of The Rottlund Company, Incorporated, a Minnesota Corporation (the "Declarant").

JOHN P. YOU ARX
MARION COUNTY ASSESSOR

W I T N E S S E T H:

WHEREAS, the following facts are true:


A. Declarant is the sole owner of the fee simple title to the following described real estate located in Marion County, Indiana, to-wit:

B. On the 6th day of December, 1994, ~~XXXXX~~ (circled)

Declarant executed a Declaration of Lafayette Villas Horizontal Property Ownership for Horizontal Property Regime which was recorded in the Office of the Recorder of Marion County, Indiana on the 8th day of august, 1995, as Instrument No. 95-0092941 (the "Declaration"). Attached to the Declaration is the Code of By-Laws of Lafayette Villas Horizontal Property Regime. The Declaration and By-Laws are incorporated herein by reference and all of the terms and definitions as described therein are hereby adopted and shall have the same meaning in this Supplemental Declaration.

C. Phase 6 is part of the Real Estate described in paragraph A of the recitals of the Declaration. The Declaration provides that all or part of the Real Estate may be annexed to

Inst # 1996-0083748



Lafayette Villas Horizontal Property Regime, incorporated into the Declaration and the Owners thereof become members of Lafayette Villas Horizontal Property Regime and the filing of the Supplemental Declaration by execution of this Supplemental Declaration, hereby incorporates Phase 6 into Lafayette Villas Horizontal Property Regime.

NOW, THEREFORE, Declarant makes this Supplemental Declaration as follows:

1. Declaration. Declarant hereby expressly declares that Phase 6 and all appurtenant easements, Condominium Units, Buildings, Improvements and property every kind and nature whatsoever, real, personal and mixed, located thereon is hereby annexed to and becomes a part of Lafayette Villas Horizontal Property Regime as if such originally has been included in the Declaration, and shall hereafter be held, transferred, sold conveyed and occupied subject to the covenants, restrictions and provisions of the Declaration, the Act, the By-Laws, and the rules and regulations as adopted by the Board of Directors, as each may be amended from time to time. Phase 6 hereafter and for all purposes shall be included in the definition of "Tract" as defined in paragraph 9 of the Declaration.

2. Description of Buildings. There shall be 1 Building containing *eight* (8) Condominium Units in Phase 6 as shown on the Supplemental Plans for Phase 6. The Building is identified and referred to in the Supplemental Plans and in this Supplemental Declaration as Building 8. Lafayette Villas Horizontal Property Regime or the Tract now has 5 Buildings.

3. Percentage Interest. The Percentage interest of each Condominium Unit in the Tract (as now defined) is as set forth in Exhibit B attached hereto and made a part hereof. Exhibit B as attached hereto is the correct listing of the Building and Units in Lafayette Villas Horizontal Property Regime, such Building being Building 4,2,1,3,9+8.

4. Acceptance and Ratification. The acceptance of a deed of conveyance or the act of occupancy of a Condominium Unit shall constitute an agreement that the provisions of this Supplemental Declaration, the Declaration, the Act, the By-Laws and any rules and regulations adopted pursuant thereto, as each may be amended from time to time, are accepted and ratified by each Owner, tenant and occupant, and all such provisions shall be covenants running with the land and shall bind any person having at any time any interest or estate in a Condominium Unit or the Property as if those provisions were recited and stipulated at length in each and every deed, conveyance, mortgage or lease thereof.

5. Supplemental Plans. The Supplemental Plans include floor and building plans and elevations of the Building and Condominium Units prepared by Whitten & Associates by Timothy Whitten, Registered Engineer, under the date of July 27th, 1995 and a site plan of Phase 6 and the Building⁸ thereon prepared by Stoepplewerth, certified by David Stoepplewerth, a registered professional engineer and surveyor under date of JUNE 13TH, 1996, all of which is incorporated herein by reference. The Supplemental Plans setting forth the layout, location, identification and dimension of the Condominium. Units identified in this

incorporated into the Declaration, added to the plans filed with the Declaration, and have been filed in the Office of the Recorder of Marion County, Indiana in Horizontal Property Plan File, as of 6/21, 1996 as Instrument No. 96-0083747

EXECUTED the day and year first above written.

ROTTLUND HOMES OF INDIANA LIMITED
PARTNERSHIP, A MINNESOTA LIMITED
PARTNERSHIP

By: *Thomas Repass*
Printed: Thomas Repass
Its: Vice President

STATE OF OHIO)
) SS:
COUNTY OF HAMILTON)

Before me, a Notary Public in and for said County and State, personally appeared Thomas Repass, as Vice President, and acknowledged the execution of the foregoing "Supplemental Declaration" for Lafayette Villas as his voluntary act and deed.

WITNESS my hand and Notarial Seal this 28 day of August, 1995.

Laurel A. Padula
Notary Public

Laurel A. Padula
Printed Signature

My Commissions Expires: My County of Residence:
LAUREL A PADULA
NOTARY PUBLIC STATE OF INDIANA
HAMILTON COUNTY
MY COMMISSION EXP. SEPT 22, 1998
 Hamilton

This instrument prepared by Thomas Michael Quinn, Attorney at Law, Clark, Quinn, Moss & Clark, One Indiana Square, Suite 2200, Indianapolis, IN 46204.



LAND DESCRIPTION
PHASE 6 - BUILDING #8

A part of the Southwest Quarter of Section 1, Township 16 North, Range 2 East in Marion County, Indiana, being more particularly described as follows:

Commencing at the Southeast corner of said Southwest Quarter Section; thence South 89 degrees 04 minutes 57 seconds West (assumed bearing) along the South line of said Southwest Quarter Section 508.14 feet to the centerline of Lafayette Road (formerly U.S. 52); thence North 37 degrees 07 minutes 56 seconds West along said centerline a distance of 1916.97 feet; thence North 52 degrees 52 minutes 04 seconds East 479.80 feet; thence South 37 degrees 09 minutes 14 seconds East 349.50 feet; thence North 52 degrees 50 minutes 46 seconds East 172.23 feet to the POINT OF BEGINNING; thence South 37 degrees 07 minutes 56 seconds East 79.43 feet; thence South 52 degrees 52 minutes 04 seconds West 20.00 feet; thence South 37 degrees 07 minutes 56 seconds East 92.70 feet; thence South 52 degrees 52 minutes 04 seconds West 24.00 feet; thence South 37 degrees 07 minutes 56 seconds East 97.71 feet; thence North 52 degrees 52 minutes 04 seconds East 171.82 feet; thence North 37 degrees 08 minutes 34 seconds West 269.88 feet; thence South 52 degrees 50 minutes 46 seconds West 127.77 feet to the place of beginning, containing 0.932 acres, more or less. Subject to all legal highways, easements and restrictions of record.

METES/22079P6
03/26/96

EXHIBIT B		
SCHEDULE OF PERCENT OF INTEREST		
LAFAYETTE VILLAS HORIZONTAL PROPERTY REGIME		
BUILDING	UNIT	PERCENTAGE OF INTEREST
4	1	1.7857
	2	1.7857
	3	1.7857
	4	1.7857
	5	1.7857
	6	1.7857
	7	1.7857
	8	1.7857
2	9	1.7857
	10	1.7857
	11	1.7857
	12	1.7857
	13	1.7857
	14	1.7857
	15	1.7857
	16	1.7857
1	17	1.7857
	18	1.7857
	19	1.7857
	20	1.7857
	21	1.7857
	22	1.7857
	23	1.7857
	24	1.7857
	25	1.7857
	26	1.7857
	27	1.7857
	28	1.7857
3	29	1.7857
	30	1.7857
	31	1.7857
	32	1.7857
	33	1.7857
	34	1.7857
	35	1.7857
	36	1.7857
	37	1.7857
	38	1.7857
	39	1.7857
	40	1.7857

9	41	1.7857
	42	1.7857
	43	1.7857
	44	1.7857
	45	1.7857
	46	1.7857
	47	1.7857
	48	1.7857
8	49	1.7857
	50	1.7857
	51	1.7857
	52	1.7857
	53	1.7857
	54	1.7857
	55	1.7857
	56	1.7857
11	57	
	58	
	59	
	60	
	61	
	62	
	63	
	64	
10	65	
	66	
	67	
	68	
	69	
	70	
	71	
	72	
	73	
	74	
	75	
	76	
12	77	
	78	
	79	
	80	
	81	
	82	
	83	
	84	

13	85	
	86	
	87	
	88	
	89	
	90	
	91	
	92	
6	93	
	94	
	95	
	96	
	97	
	98	
	99	
	100	
7	101	
	102	
	103	
	104	
	105	
	106	
	107	
	108	
5	109	
	110	
	111	
	112	
	113	
	114	
	115	
	116	
	117	
	118	
	119	
	120	

PHASE 7-BLDG 11

5

**SUPPLEMENTAL DECLARATION OF HORIZONTAL PROPERTY OWNERSHIP
LAFAYETTE VILLAS
HORIZONTAL PROPERTY REGIME**

FILED

SEP 00 1999

THIS SUPPLEMENTAL DECLARATION made this 30th day of September, 199 by Rottlund Homes of Indiana Limited Partnership, a Minnesota Limited Partnership, an agent and subsidiary of The Rottlund Company, Incorporated, a Minnesota Corporation (the "Declarant").


WITNESSETH:

WHEREAS, the following facts are true:

A. Declarant is the sole owner of the fee simple title to the following described real estate located in Marion County, Indiana, to-wit:

B. On the 6th day of December, 1994, ~~XXXX~~, Declarant executed a Declaration of Lafayette Villas Horizontal Property Ownership for Horizontal Property Regime which was recorded in the Office of the Recorder of Marion County, Indiana on the 8th day of August, 1995, as Instrument No. 95-0092941 (the "Declaration"). Attached to the Declaration is the Code of By-Laws of Lafayette Villas Horizontal Property Regime. The Declaration and By-Laws are incorporated herein by reference and all of the terms and definitions as described therein are hereby adopted and shall have the same meaning in this Supplemental Declaration.

C. Phase 7 is part of the Real Estate described in paragraph A of the recitals of the Declaration. The Declaration provides that all or part of the Real Estate may be annexed to



10/01/96 12:45PM JOAN N. ROWERILL MARION CITY RECORDER SLS 24.00 PAGES: 8
Inst # 1996-0136815

Lafayette Villas Horizontal Property Regime, incorporated into the Declaration and the Owners thereof become members of Lafayette Villas Horizontal Property Regime and the filing of the Supplemental Declaration by execution of this Supplemental Declaration, hereby incorporates Phase 7 into Lafayette Villas Horizontal Property Regime.

NOW, THEREFORE, Declarant makes this Supplemental Declaration as follows:

1. Declaration. Declarant hereby expressly declares that Phase 7 and all appurtenant easements, Condominium Units, Buildings, Improvements and property every kind and nature whatsoever, real, personal and mixed, located thereon is hereby annexed to and becomes a part of Lafayette Villas Horizontal Property Regime as if such originally has been included in the Declaration, and shall hereafter be held, transferred, sold conveyed and occupied subject to the covenants, restrictions and provisions of the Declaration, the Act, the By-Laws, and the rules and regulations as adopted by the Board of Directors, as each may be amended from time to time. Phase 7 hereafter and for all purposes shall be included in the definition of "Tract" as defined in paragraph 0 of the Declaration.

2. Description of Buildings. There shall be 1 Building containing *eight* (8) Condominium Units in Phase 7 as shown on the Supplemental Plans for Phase 7. The Building is identified and referred to in the Supplemental Plans and in this Supplemental Declaration as Building // . Lafayette Villas Horizontal Property Regime or the Tract now has 6 Buildings.

3. Percentage Interest. The Percentage interest of each Condominium Unit in the Tract (as now defined) is as set forth in Exhibit B attached hereto and made a part hereof. Exhibit B as attached hereto is the correct listing of the Building and Units in Lafayette Villas Horizontal Property Regime, such Building being Building 4, 2, 1, 3, 9, 8 + 11.

4. Acceptance and Ratification. The acceptance of a deed of conveyance or the act of occupancy of a Condominium Unit shall constitute an agreement that the provisions of this Supplemental Declaration, the Declaration, the Act, the By-Laws and any rules and regulations adopted pursuant thereto, as each may be amended from time to time, are accepted and ratified by each Owner, tenant and occupant, and all such provisions shall be covenants running with the land and shall bind any person having at any time any interest or estate in a Condominium Unit or the Property as if those provisions were recited and stipulated at length in each and every deed, conveyance, mortgage or lease thereof.

5. Supplemental Plans. The Supplemental Plans include floor and building plans and elevations of the Building and Condominium Units prepared by Whitten & Associates by Timothy Whitten, Registered Engineer, under the date of July 27th, 1995 and a site plan of Phase 7 and the Building thereon prepared by Stoepplewerth, certified by David Stoepplewerth, a registered professional engineer and surveyor under date of 9/24, 1996, all of which is incorporated herein by reference. The Supplemental Plans setting forth the layout, location, identification and dimension of the Condominium. Units identified in this

incorporated into the Declaration, added to the plans filed with the Declaration, and have been filed in the Office of the Recorder of Marion County, Indiana in Horizontal Property Plan File, as of _____, 199 as Instrument No. _____.

EXECUTED the day and year first above written.

ROTTLUND HOMES OF INDIANA LIMITED PARTNERSHIP, A MINNESOTA LIMITED PARTNERSHIP

By: *Thomas Repass*
Printed: Thomas Repass
Its: Vice President

STATE OF OHIO)
COUNTY OF HAMILTON) SS:

Before me, a Notary Public in and for said County and State, personally appeared Thomas Repass, as Vice President, and acknowledged the execution of the foregoing "Supplemental Declaration" for Lafayette Villas as his voluntary act and deed.

WITNESS my hand and Notarial Seal this 28 day of August, 1995.



Laurel A. Padula
Notary Public

Laurel A. Padula
Printed Signature

My Commission Expires: LAUREL A PADULA
NOTARY PUBLIC STATE OF INDIANA
HAMILTON COUNTY
My County of Residence: Hamilton
MY COMMISSION EXP. SEPT 22, 1998


This instrument prepared by Thomas Michael Quinn, Attorney at Law, Clark, Quinn, Noses & Clark, One Indiana Square, Suite 2200, Indianapolis, IN 46204.

LAND DESCRIPTION
PHASE 7 BUILDING 11

A part of the Southwest Quarter of Section 1, Township 16 North, Range 2 East in Marion County, Indiana, described as follows:

Commencing at the Southeast corner of said Quarter Section; thence on an assumed bearing of South 89 degrees 4 minutes 57 seconds West along the South line of said Quarter Section a distance of 508.14 feet to the centerline of Lafayette Road (formerly U.S. 52); thence North 37 degrees 07 minutes 56 seconds West along said centerline a distance of 1133.33 feet; thence continuing North 37 degrees 07 minutes 56 seconds West along said centerline a distance of 783.64 feet; thence North 52 degrees 52 minutes 04 seconds East a distance of 479.80 feet; thence South 37 degrees 09 minutes 14 seconds East a distance of 349.50 feet; thence North 52 degrees 50 minutes 46 seconds East a distance of 300.00 feet to the most westerly corner of Lot No. 32 in Liberty Creek Section Eight, a subdivision in Marion County, Indiana the plat of which is recorded as Instrument No. 86-23323 in the Office of the Recorder of Marion County, Indiana; thence South 37 degrees 08 minutes 34 seconds East along the westerly line of said subdivision a distance of 269.88 feet to the POINT OF BEGINNING; thence continuing South 37 degrees 08 minutes 34 seconds East 165.11 feet; thence South 52 degrees 51 minutes 26 seconds West a distance of 50.00 feet to a curve having a radius of 197.96 feet the radius point of which bears South 37 degrees 08 minutes 34 seconds East; thence southwesterly along said curve an arc distance of 69.29 feet to a point which bears North 57 degrees 11 minutes 44 seconds West from said radius point; thence South 32 degrees 48 minutes 13 seconds West a distance of 57.47 feet; thence North 37 degrees 07 minutes 56 seconds West a distance of 196.85 feet; thence North 52 degrees 52 minutes 04 seconds East a distance of 171.82 feet to the place of beginning of this description containing 0.684 acres more or less. Subject to all legal highways, rights-of-way, easements and restrictions of record.

Witness my signature this 25 day of September 1996


David J. Stoepelwerth
Registered Land Surveyor
S0474

METES/PH7Bld11
SEPT. 25, 1996

EXHIBIT B		
SCHEDULE OF PERCENT OF INTEREST		
LAFAYETTE VILLAS HORIZONTAL PROPERTY REGIME		
BUILDING	UNIT	PERCENTAGE OF INTEREST
4	1	1.5625
	2	1.5625
	3	1.5625
	4	1.5625
	5	1.5625
	6	1.5625
	7	1.5625
	8	1.5625
2	9	1.5625
	10	1.5625
	11	1.5625
	12	1.5625
	13	1.5625
	14	1.5625
	15	1.5625
	16	1.5625
1	17	1.5625
	18	1.5625
	19	1.5625
	20	1.5625
	21	1.5625
	22	1.5625
	23	1.5625
	24	1.5625
	25	1.5625
	26	1.5625
	27	1.5625
	28	1.5625
3	29	1.5625
	30	1.5625
	31	1.5625
	32	1.5625
	33	1.5625
	34	1.5625
	35	1.5625
	36	1.5625
	37	1.5625
	38	1.5625
	39	1.5625
	40	1.5625

9	41	1.5625
	42	1.5625
	43	1.5625
	44	1.5625
	45	1.5625
	46	1.5625
	47	1.5625
	48	1.5625
8	49	1.5625
	50	1.5625
	51	1.5625
	52	1.5625
	53	1.5625
	54	1.5625
	55	1.5625
	56	1.5625
11	57	1.5625
	58	1.5625
	59	1.5625
	60	1.5625
	61	1.5625
	62	1.5625
	63	1.5625
	64	1.5625
10	65	
	66	
	67	
	68	
	69	
	70	
	71	
	72	
	73	
	74	
	75	
	76	
12	77	
	78	
	79	
	80	
	81	
	82	
	83	
	84	

Sheet1

13	85	
	86	
	87	
	88	
	89	
	90	
	91	
	92	
6	93	
	94	
	95	
	96	
	97	
	98	
	99	
	100	
7	101	
	102	
	103	
	104	
	105	
	106	
	107	
	108	
5	109	
	110	
	111	
	112	
	113	
	114	
	115	
	116	
	117	
	118	
	119	
	120	

SUPPLEMENTAL DECLARATION OF HORIZONTAL PROPERTY OWNERSHIP
LAFAYETTE VILLAS
HORIZONTAL PROPERTY REGIME

FILED
OCT 10 1995

THIS SUPPLEMENTAL DECLARATION made this 30th day of SEPTEMBER, 1995 by Rottlund Homes of Indiana Limited Partnership, a Minnesota Limited Partnership, an agent and subsidiary of The Rottlund Company, Incorporated, a Minnesota Corporation (the "Declarant").


W I T N E S S E T H:

WHEREAS, the following facts are true:

A. Declarant is the sole owner of the fee simple title to the following described real estate located in Marion County, Indiana, to-wit:

B. On the 6th day of December, 1994, Declarant executed a Declaration of Lafayette Villas Horizontal Property Ownership for Horizontal Property Regime which was recorded in the Office of the Recorder of Marion County, Indiana on the 8th day of August, 1995, as Instrument No. 95-0092041 (the "Declaration"). Attached to the Declaration is the Code of By-Laws of Lafayette Villas Horizontal Property Regime. The Declaration and By-Laws are incorporated herein by reference and all of the terms and definitions as described therein are hereby adopted and shall have the same meaning in this Supplemental Declaration.

C. Phase 8 is part of the Real Estate described in paragraph A of the recitals of the Declaration. The Declaration provides that all or part of the Real Estate may be annexed to



Inst # 1996-0136817
10/01/95 12:45PM JOHN N. ROBERTS MARION CIV RECORDER SLS 24:00 PAGES: 8

Lafayette Villas Horizontal Property Regime, incorporated into the Declaration and the Owners thereof become members of Lafayette Villas Horizontal Property Regime and the filing of the Supplemental Declaration by execution of this Supplemental Declaration, hereby incorporates Phase 8 into Lafayette Villas Horizontal Property Regime.

NOW, THEREFORE, Declarant makes this Supplemental Declaration as follows:

1. Declaration. Declarant hereby expressly declares that Phase 8 and all appurtenant easements, Condominium Units, Buildings, Improvements and property every kind and nature whatsoever, real, personal and mixed, located thereon is hereby annexed to and becomes a part of Lafayette Villas Horizontal Property Regime as if such originally has been included in the Declaration, and shall hereafter be held, transferred, sold conveyed and occupied subject to the covenants, restrictions and provisions of the Declaration, the Act, the By-Laws, and the rules and regulations as adopted by the Board of Directors, as each may be amended from time to time. Phase 8 hereafter and for all purposes shall be included in the definition of "Tract" as defined in paragraph 0 of the Declaration.

2. Description of Buildings. There shall be 1 Building containing Twelve (12) Condominium Units in Phase 8 as shown on the Supplemental Plans for Phase 8. The Building is identified and referred to in the Supplemental Plans and in this Supplemental Declaration as Building 10. Lafayette Villas Horizontal Property Regime or the Tract now has 8 Buildings.

3. Percentage Interest. The Percentage interest of each Condominium Unit in the Tract (as now defined) is as set forth in Exhibit B attached hereto and made a part hereof. Exhibit B as attached hereto is the correct listing of the Building and Units in Lafayette Villas Horizontal Property Regime, such Building being Building 4, 2, 1, 3, 9, 8, 11, 10

4. Acceptance and Ratification. The acceptance of a deed of conveyance or the act of occupancy of a Condominium Unit shall constitute an agreement that the provisions of this Supplemental Declaration, the Declaration, the Act, the By-Laws and any rules and regulations adopted pursuant thereto, as each may be amended from time to time, are accepted and ratified by each Owner, tenant and occupant, and all such provisions shall be covenants running with the land and shall bind any person having at any time any interest or estate in a Condominium Unit or the Property as if those provisions were recited and stipulated at length in each and every deed, conveyance, mortgage or lease thereof.

5. Supplemental Plans. The Supplemental Plans include floor and building plans and elevations of the Building and Condominium Units prepared by Whitten & Associates by Timothy Whitten, Registered Engineer, under the date of July 27th, 1995 and a site plan of Phase and the Building thereon prepared by Stoepplewerth, certified by David Stoepplewerth, a registered professional engineer and surveyor under date of 9/30, 1996, all of which is incorporated herein by reference. The Supplemental Plans setting forth the layout, location, identification and dimension of the Condominium. Units identified in this

incorporated into the Declaration, added to the plans filed with the Declaration, and have been filed in the Office of the Recorder of Marion County, Indiana in Horizontal Property Plan File, as of _____, 199 as Instrument No. _____.
EXECUTED the day and year first above written.

ROTTLUND HOMES OF INDIANA LIMITED
PARTNERSHIP, A MINNESOTA LIMITED
PARTNERSHIP

By: [Signature]
Printed: Thomas Repass
Its: Vice President

STATE OF INDIANA)
) SE:
COUNTY OF MARION)

Before me, a Notary Public in and for said County and State, personally appeared Thomas Repass, as Vice President, and acknowledged the execution of the foregoing "Supplemental Declaration" for Lafayette Villas as his voluntary act and deed.

WITNESS my hand and Notarial Seal this 28 day of
August, 1995.



[Signature]
Notary Public
MAXINE H. WEBB
Printed Signature

My Commissions Expires: 12/12/99 My County of Residence: Hamilton

This instrument prepared by Thomas Michael Quinn, Attorney at Law, Clark, Quinn, Moses & Clark, One Indiana Square, Suite 2200, Indianapolis, IN 46204.

LAND DESCRIPTION
PHASE 8 BUILDING 10

A part of the Southwest Quarter of Section 1, Township 16 North, Range 2 East in Marion County, Indiana, described as follows:

Commencing at the Southeast corner of said Quarter Section; thence on an assumed bearing of South 89 degrees 4 minutes 57 seconds West along the South line of said Quarter Section a distance of 508.14 feet to the centerline of Lafayette Road (formerly U.S. 52); thence North 37 degrees 07 minutes 56 seconds West along said centerline a distance of 1133.33 feet; thence continuing North 37 degrees 07 minutes 56 seconds West along said centerline a distance of 783.64 feet; thence North 52 degrees 52 minutes 04 seconds East a distance of 479.80 feet; thence South 37 degrees 09 minutes 14 seconds East a distance of 349.50 feet; thence South 00 degrees 00 minutes 00 seconds East 167.33 feet; thence South 84 degrees 47 minutes 20 seconds East 57.40 feet to the POINT OF BEGINNING; thence North 52 degrees 52 minutes 04 seconds East 186.81 feet; thence South 37 degrees 07 minutes 56 seconds East 134.80 feet; thence South 52 degrees 52 minutes 04 seconds West 231.81 feet; thence North 37 degrees 07 minutes 56 seconds West 80.36 feet; thence North 02 degrees 26 minutes 36 seconds East 70.63 feet to the place of beginning containing 0.689 acres more or less. Subject to all legal highways, rights-of-way, easements and restrictions of record.

Witness my signature this 25 day of September 1996.



David J. Stoepelwerth
Registered Land Surveyor
S0474

METES/PH8BLD10
SEPT. 25, 1996

PHASE 8

EXHIBIT B		
SCHEDULE OF PERCENT OF INTEREST		
LAFAYETTE VILLAS HORIZONTAL PROPERTY REGIME		
BUILDING	UNIT	PERCENTAGE OF INTEREST
4	1	1.3158
	2	1.3158
	3	1.3158
	4	1.3158
	5	1.3158
	6	1.3158
	7	1.3158
	8	1.3158
2	9	1.3158
	10	1.3158
	11	1.3158
	12	1.3158
	13	1.3158
	14	1.3158
	15	1.3158
	16	1.3158
1	17	1.3158
	18	1.3158
	19	1.3158
	20	1.3158
	21	1.3158
	22	1.3158
	23	1.3158
	24	1.3158
	25	1.3158
	26	1.3158
	27	1.3158
	28	1.3158
3	29	1.3158
	30	1.3158
	31	1.3158
	32	1.3158
	33	1.3158
	34	1.3158
	35	1.3158
	36	1.3158
	37	1.3158
	38	1.3158
	39	1.3158
	40	1.3158

9	41	1.3158
	42	1.3158
	43	1.3158
	44	1.3158
	45	1.3158
	46	1.3158
	47	1.3158
	48	1.3158
8	49	1.3158
	50	1.3158
	51	1.3158
	52	1.3158
	53	1.3158
	54	1.3158
	55	1.3158
	56	1.3158
11	57	1.3158
	58	1.3158
	59	1.3158
	60	1.3158
	61	1.3158
	62	1.3158
	63	1.3158
	64	1.3158
10	65	1.3158
	66	1.3158
	67	1.3158
	68	1.3158
	69	1.3158
	70	1.3158
	71	1.3158
	72	1.3158
	73	1.3158
	74	1.3158
	75	1.3158
	76	1.3158
12	77	
	78	
	79	
	80	
	81	
	82	
	83	
	84	

13	85	
	86	
	87	
	88	
	89	
	90	
	91	
	92	
6	93	
	94	
	95	
	96	
	97	
	98	
	99	
	100	
7	101	
	102	
	103	
	104	
	105	
	106	
	107	
	108	
5	109	
	110	
	111	
	112	
	113	
	114	
	115	
	116	
	117	
	118	
	119	
	120	

Phase 9 BLDG 12

SUPPLEMENTAL DECLARATION OF HORIZONTAL PROPERTY OWNERSHIP
LAFAYETTE VILLAS
HORIZONTAL PROPERTY REGIME

FILED

SEP 30 1995

THIS SUPPLEMENTAL DECLARATION made this 30th day of SEPTEMBER, 1995 by Rottlund Homes of Indiana Limited Partnership, a Minnesota Limited Partnership, an agent and subsidiary of The Rottlund Company, Incorporated, a Minnesota Corporation (the "Declarant").

W I T N E S S E T H:


WHEREAS, the following facts are true:

A. Declarant is the sole owner of the fee simple title to the following described real estate located in Marion County, Indiana, to-wit:

B. On the 6TH day of December 1994, Declarant executed a Declaration of Lafayette Villas Horizontal Property Ownership for Horizontal Property Regime which was recorded in the Office of the Recorder of Marion County, Indiana on the 8th day of august, 1995, as Instrument No. 95-0092941 (the "Declaration"). Attached to the Declaration is the Code of By-Laws of Lafayette Villas Horizontal Property Regime. The Declaration and By-Laws are incorporated herein by reference and all of the terms and definitions as described therein are hereby adopted and shall have the same meaning in this Supplemental Declaration.

C. Phase 9 is part of the Real Estate described in paragraph A of the recitals of the Declaration. The Declaration provides that all or part of the Real Estate may be annexed to

10/01/95 12:45PM JOAN N. ROBERTS MARION CITY RECORDER SLS 24.00 PAGES: 8
Inst # 1996-0136819



Lafayette Villas Horizontal Property Regime, incorporated into the Declaration and the Owners thereof become members of Lafayette Villas Horizontal Property Regime and the filing of the Supplemental Declaration by execution of this Supplemental Declaration, hereby incorporates Phase 9 into Lafayette Villas Horizontal Property Regime.

NOW, THEREFORE, Declarant makes this Supplemental Declaration as follows:

1. Declaration. Declarant hereby expressly declares that Phase 9 and all appurtenant easements, Condominium Units, Buildings, Improvements and property every kind and nature whatsoever, real, personal and mixed, located thereon is hereby annexed to and becomes a part of Lafayette Villas Horizontal Property Regime as if such originally has been included in the Declaration, and shall hereafter be held, transferred, sold conveyed and occupied subject to the covenants, restrictions and provisions of the Declaration, the Act, the By-Laws, and the rules and regulations as adopted by the Board of Directors, as each may be amended from time to time. Phase 9 hereafter and for all purposes shall be included in the definition of "Tract" as defined in paragraph 0 of the Declaration.

2. Description of Buildings. There shall be 1 Building containing eight (8) Condominium Units in Phase 9 as shown on the Supplemental Plans for Phase 9. The Building is identified and referred to in the Supplemental Plans and in this Supplemental Declaration as Building 12. Lafayette Villas Horizontal Property Regime or the Tract now has 9 Buildings.

3. Percentage Interest. The Percentage interest of each Condominium Unit in the Tract (as now defined) is as set forth in Exhibit B attached hereto and made a part hereof. Exhibit B as attached hereto is the correct listing of the Building and Units in Lafayette Villas Horizontal Property Regime, such Building being Building 4,2,1,3,9,8,11,10,12

4. Acceptance and Ratification. The acceptance of a deed of conveyance or the act of occupancy of a Condominium Unit shall constitute an agreement that the provisions of this Supplemental Declaration, the Declaration, the Act, the By-Laws and any rules and regulations adopted pursuant thereto, as each may be amended from time to time, are accepted and ratified by each Owner, tenant and occupant, and all such provisions shall be covenants running with the land and shall bind any person having at any time any interest or estate in a Condominium Unit or the Property as if those provisions were recited and stipulated at length in each and every deed, conveyance, mortgage or lease thereof.

5. Supplemental Plans. The Supplemental Plans include floor and building plans and elevations of the Building and Condominium Units prepared by Whitten & Associates by Timothy Whitten, Registered Engineer, under the date of July 27th, 1995 and a site plan of Phase and the Building thereon prepared by Stoepplewerth, certified by David Stoepplewerth, a registered professional engineer and surveyor under date of 9/30, 1996, all of which is incorporated herein by reference. The Supplemental Plans setting forth the layout, location, identification and dimension of the Condominium. Units identified in this

incorporated into the Declaration, added to the plans filed with the Declaration, and have been filed in the Office of the Recorder of Marion County, Indiana in Horizontal Property Plan File, as of _____, 199 as Instrument No. _____.

EXECUTED the day and year first above written.

ROTHLUND HOMES OF INDIANA LIMITED
PARTNERSHIP, A MINNESOTA LIMITED
PARTNERSHIP

By: Thomas Repass
Printed: Thomas Repass
Its: Vice President

STATE OF INDIANA)
) SS:
COUNTY OF MARION)

Before me, a Notary Public in and for said County and State, personally appeared Thomas Repass, as Vice President, and acknowledged the execution of the foregoing "Supplemental Declaration" for Lafayette Villas as his voluntary act and deed.

WITNESS my hand and Notarial Seal this 28 day of August, 1995.



Maime H. Webb
Notary Public
MAIME H. WEBB
Printed Signature

My Commissions Expires: 12/12/99 My County of Residence: Hamilton

This instrument prepared by Thomas Michael Quinn, Attorney at Law, Clark, Quinn, Moses & Clark, One Indiana Square, Suite 2200, Indianapolis, IN 46204.

LAND DESCRIPTION
PHASE 9 BUILDING 12

A part of the Southwest Quarter of Section 1, Township 16 North, Range 2 East in Marion County, Indiana, described as follows:

Commencing at the Southeast corner of said Quarter Section; thence on an assumed bearing of South 89 degrees 4 minutes 57 seconds West along the South line of said Quarter Section a distance of 508.14 feet to the centerline of Lafayette Road (formerly U.S. 52); thence North 37 degrees 07 minutes 56 seconds West along said centerline a distance of 1133.33 feet; thence continuing North 37 degrees 07 minutes 56 seconds West along said centerline a distance of 783.64 feet; thence North 52 degrees 52 minutes 04 seconds East a distance of 479.80 feet; thence South 37 degrees 09 minutes 14 seconds East a distance of 349.50 feet; thence North 52 degrees 50 minutes 46 seconds East a distance of 300.00 feet to the most westerly corner of Lot No. 32 in Liberty Creek Section Eight, a subdivision in Marion County, Indiana the plat of which is recorded as Instrument No. 86-23323 in the Office of the Recorder of Marion County, Indiana; thence South 37 degrees 08 minutes 34 seconds East along the westerly line of said subdivision a distance of 434.99 feet; thence South 52 degrees 51 minutes 26 seconds West a distance of 50.00 feet to a curve having a radius of 197.96 feet the radius point of which bears South 37 degrees 08 minutes 34 seconds East; thence southwesterly along said curve an arc distance of 69.29 feet to a point which bears North 57 degrees 11 minutes 44 seconds West from said radius point; thence South 32 degrees 48 minutes 13 seconds West a distance of 57.47 feet to the POINT OF BEGINNING; thence South 32 degrees 48 minutes 13 seconds West a distance of 42.94 feet to a curve having a radius of 197.85 feet, the radius point of which bears North 57 degrees 11 minutes 44 seconds West; thence southwesterly along said curve an arc distance of 69.28 feet to a point which bears South 37 degrees 07 minutes 56 seconds East from said radius point; thence South 52 degrees 52 minutes 04 seconds West a distance of 12.59 feet; thence North 37 degrees 07 minutes 56 seconds West a distance of 186.49 feet; thence North 52 degrees 52 minutes 04 seconds East a distance of 120.80 feet; thence South 37 degrees 07 minutes 56 seconds East a distance of 159.75 feet to the place of beginning containing 0.493 acres more or less. Subject to all legal highways, rights-of-way, easements and restrictions of record.

Witness my signature this 25 day of September 1996.



David J. Stoeppelwerth
Registered Land Surveyor
S0474

METES/PH9BLD12
SEPT. 25, 1996

PHASE 9

EXHIBIT B		
SCHEDULE OF PERCENT OF INTEREST		
LAFAYETTE VILLAS HORIZONTAL PROPERTY REGIME		
BUILDING	UNIT	PERCENTAGE OF INTEREST
4	1	1.1905
	2	1.1905
	3	1.1905
	4	1.1905
	5	1.1905
	6	1.1905
	7	1.1905
	8	1.1905
2	9	1.1905
	10	1.1905
	11	1.1905
	12	1.1905
	13	1.1905
	14	1.1905
	15	1.1905
	16	1.1905
1	17	1.1905
	18	1.1905
	19	1.1905
	20	1.1905
	21	1.1905
	22	1.1905
	23	1.1905
	24	1.1905
	25	1.1905
	26	1.1905
	27	1.1905
	28	1.1905
3	29	1.1905
	30	1.1905
	31	1.1905
	32	1.1905
	33	1.1905
	34	1.1905
	35	1.1905
	36	1.1905
	37	1.1905
	38	1.1905
	39	1.1905
	40	1.1905

9	41	1.1905
	42	1.1905
	43	1.1905
	44	1.1905
	45	1.1905
	46	1.1905
	47	1.1905
	48	1.1905
8	49	1.1905
	50	1.1905
	51	1.1905
	52	1.1905
	53	1.1905
	54	1.1905
	55	1.1905
	56	1.1905
11	57	1.1905
	58	1.1905
	59	1.1905
	60	1.1905
	61	1.1905
	62	1.1905
	63	1.1905
	64	1.1905
10	65	1.1905
	66	1.1905
	67	1.1905
	68	1.1905
	69	1.1905
	70	1.1905
	71	1.1905
	72	1.1905
	73	1.1905
	74	1.1905
	75	1.1905
	76	1.1905
12	77	1.1905
	78	1.1905
	79	1.1905
	80	1.1905
	81	1.1905
	82	1.1905
	83	1.1905
	84	1.1905

13	85	
	86	
	87	
	88	
	89	
	90	
	91	
	92	
6	93	
	94	
	95	
	96	
	97	
	98	
	99	
	100	
7	101	
	102	
	103	
	104	
	105	
	106	
	107	
	108	
5	109	
	110	
	111	
	112	
	113	
	114	
	115	
	116	
	117	
	118	
	119	
	120	

Phase 10 - Bldg. 13

SUPPLEMENTAL DECLARATION OF HORIZONTAL PROPERTY OWNERSHIP
LAFAYETTE VILLAS
HORIZONTAL PROPERTY REGIME

9
u

THIS SUPPLEMENTAL DECLARATION made this 24th day of March, 1997 by Rottlund Homes of Indiana Limited Partnership, a Minnesota Limited Partnership, an agent and subsidiary of The Rottlund Company, Incorporated, a Minnesota Corporation (the "Declarant").

JOHN R. VON ARX
MARION COUNTY AUDITOR
778682 MAR 24 1997
RECEIVED FOR TRANSFER

WITNESSETH:

WHEREAS, the following facts are true:

A. Declarant is the sole owner of the fee simple title the following described real estate located in Marion County, Indiana, to-wit:

B. On the 6th day of December, 1994,

Declarant executed a Declaration of Lafayette Villas Horizontal Property Ownership for Horizontal Property Regime which was recorded in the Office of the Recorder of Marion County, Indiana on the 8th day of August, 1995, as Instrument No. 95-0092941 (the "Declaration"). Attached to the Declaration is the Code of By-Laws of Lafayette Villas Horizontal Property Regime. The Declaration and By-Laws are incorporated herein by reference and all of the terms and definitions as described therein are hereby adopted and shall have the same meaning in this Supplemental Declaration.

C. Phase 10 is part of the Real Estate described in paragraph A of the recitals of the Declaration. The Declaration provides that all or part of the Real Estate may be annexed to

Lafayette Villas Horizontal Property Regime, incorporated into the Declaration and the Owners thereof become members of Lafayette Villas Horizontal Property Regime and the filing of the Supplemental Declaration by execution of this Supplemental Declaration, hereby incorporates Phase 10 into Lafayette Villas Horizontal Property Regime.

NOW, THEREFORE, Declarant makes this Supplemental Declaration as follows:

1. Declaration. Declarant hereby expressly declares that Phase 10 and all appurtenant easements, Condominium Units, Buildings, Improvements and property every kind and nature whatsoever, real, personal and mixed, located thereon is hereby annexed to and becomes a part of Lafayette Villas Horizontal Property Regime as if such originally has been included in the Declaration, and shall hereafter be held, transferred, sold conveyed and occupied subject to the covenants, restrictions and provisions of the Declaration, the Act, the By-Laws, and the rules and regulations as adopted by the Board of Directors, as each may be amended from time to time. Phase 10 hereafter and for all purposes shall be included in the definition of "Tract" as defined in paragraph 9 of the Declaration.

2. Description of Buildings. There shall be 1 Building containing eight (8) Condominium Units in Phase 10 as shown on the Supplemental Plans for Phase 10. The Building is identified and referred to in the Supplemental Plans and in this Supplemental Declaration as Building 13. Lafayette Villas Horizontal Property Regime or the Tract now has 10 Buildings.

3. Percentage Interest. The Percentage interest of each Condominium Unit in the Tract (as now defined) is as set forth in Exhibit B attached hereto and made a part hereof. Exhibit B as attached hereto is the correct listing of the Building and Units in Lafayette Villas Horizontal Property Regime, such Building being Building 4, 2, 1, 3, 9, 8, 14, 10, 12 + 13

4. Acceptance and Ratification. The acceptance of a deed of conveyance or the act of occupancy of a Condominium Unit shall constitute an agreement that the provisions of this Supplemental Declaration, the Declaration, the Act, the By-Laws and any rules and regulations adopted pursuant thereto, as each may be amended from time to time, are accepted and ratified by each Owner, tenant and occupant, and all such provisions shall be covenants running with the land and shall bind any person having at any time any interest or estate in a Condominium Unit or the Property as if those provisions were recited and stipulated at length in each and every deed, conveyance, mortgage or lease thereof.

5. Supplemental Plans. The Supplemental Plans include floor and building plans and elevations of the Building and Condominium Units prepared by Whitten & Associates by Timothy Whitten, Registered Engineer, under the date of July 27th, 1995 and a site plan of Phase 10 and the Building thereon prepared by Stoepplewerth, certified by David Stoepplewerth, a registered professional engineer and surveyor under date of 24th, 1997, all of which is incorporated herein by reference. The Supplemental Plans setting forth the layout, location, identification and dimension of the Condominium. Units identified in this

Incorporated into the Declaration, added to the plans filed with the Declaration, and have been filed in the Office of the Recorder of Marion County, Indiana in Horizontal Property Plan File, as of 24th, 1997 as Instrument No. 1997-0044215.

EXECUTED the day and year first above written.

ROTELUND HOMES OF INDIANA LIMITED
PARTNERSHIP, A MINNESOTA LIMITED
PARTNERSHIP

By: *Patrick K. Duggan*
Printed: Patrick K. Duggan
Its: President

STATE OF INDIANA)
) SS:
COUNTY OF MARION)

Before me, a Notary Public in and for said County and State, personally appeared Patrick K. Duggan as President and acknowledged the execution of the foregoing "Supplemental Declaration" for Lafayette Villas as his voluntary act and deed.

WITNESS my hand and Notarial Seal this 11 day of March, 1997

Pamela R. Smith
Notary Public

Pamela R. Smith
Printed Signature

My Commissions Expires: November 12, 1999 My County of Residence: Marion

This instrument prepared by Thomas Michael Quinn, Attorney at Law, Clark, Quinn, Moses & Clark, One Indiana Square, Suite 2200, Indianapolis, IN 46204.

FILED

MAR 24 1997

PIKE TOWNSHIP
ASSESSOR

LAND DESCRIPTION
PHASE 10 BUILDING 13

A part of the Southwest Quarter of Section 1, Township 16 North, Range 2 East in Marion County, Indiana described as follows:

Commencing at the Southeast corner of said Quarter Section; thence on an assumed bearing of South 89 degrees 4 minutes 57 seconds West along the South line of said Quarter Section a distance of 508.14 feet to the centerline of Lafayette Road (formerly U.S. 52); thence North 37 degrees 07 minutes 56 seconds West along said centerline a distance of 1133.33 feet; thence North 52 degrees 52 minutes 04 seconds West 128.30 feet to the POINT OF BEGINNING; thence North 25 degrees 42 minutes 18 seconds East 278.80 feet; thence North 52 degrees 52 minutes 04 seconds East 111.01 feet; thence South 37 degrees 07 minutes 56 seconds East 186.49 feet; thence South 52 degrees 52 minutes 04 seconds West 87.41 feet to a curve having a radius of 230.08 feet, the radius point of which bears North 37 degrees 07 minutes 56 seconds West; thence southwesterly along said curve an arc distance of 83.77 feet to a point which bears South 16 degrees 16 minutes 13 seconds East from said radius point; thence South 73 degrees 43 minutes 47 seconds West a distance of 50.00 feet to a curve having a radius of 401.53 feet, the radius point of which bears South 16 degrees 16 minutes 13 seconds East; thence southwesterly along said curve an arc distance of 146.20 feet to a point which bears North 37 degrees 07 minutes 56 seconds West from said radius point, said point also being the point of beginning, containing 0.973 acres, more or less.

METES/22079B13
3/10/97

Phase 10, Bldg. 13

EXHIBIT B		
SCHEDULE OF PERCENT OF INTEREST		
LAFAYETTE VILLAS HORIZONTAL PROPERTY REGIME		
BLDG	UNIT	PERCENTAGE OF INTEREST
4	1	1.0870
	2	1.0870
	3	1.0870
	4	1.0870
	5	1.0870
	6	1.0870
	7	1.0870
	8	1.0870
2	9	1.0870
	10	1.0870
	11	1.0870
	12	1.0870
	13	1.0870
	14	1.0870
	15	1.0870
	16	1.0870
1	17	1.0870
	18	1.0870
	19	1.0870
	20	1.0870
	21	1.0870
	22	1.0870
	23	1.0870
	24	1.0870
	25	1.0870
	26	1.0870
	27	1.0870
3	28	1.0870
	29	1.0870
	30	1.0870
	31	1.0870
	32	1.0870
	33	1.0870
	34	1.0870

	35	1.0870	
	36	1.0870	
	37	1.0870	
	38	1.0870	
	39	1.0870	
	40	1.0870	
9	41	1.0870	
	42	1.0870	
	43	1.0870	
	44	1.0870	
	45	1.0870	
	46	1.0870	
	47	1.0870	
	48	1.0870	
8	49	1.0870	
	50	1.0870	
	51	1.0870	
	52	1.0870	
	53	1.0870	
	54	1.0870	
	55	1.0870	
	56	1.0870	
11	57	1.0870	
	58	1.0870	
	59	1.0870	
	60	1.0870	
	61	1.0870	
	62	1.0870	
	63	1.0870	
	64	1.0870	
10	65	1.0870	
	66	1.0870	
	67	1.0870	
	68	1.0870	
	69	1.0870	
	70	1.0870	
	71	1.0870	

	72	1.0870	
	73	1.0870	
	74	1.0870	
	75	1.0870	
	76	1.0870	
12	77	1.0870	
	78	1.0870	
	79	1.0870	
	80	1.0870	
	81	1.0870	
	82	1.0870	
	83	1.0870	
	84	1.0870	
13	85	1.0870	
	86	1.0870	
	87	1.0870	
	88	1.0870	
	89	1.0870	
	90	1.0870	
	91	1.0870	
	92	1.0870	
6	93		
	94		
	95		
	96		
	97		
	98		
	99		
	100		
7	101		
	102		
	103		
	104		
	105		
	106		
	107		
	108		

5	109			
	110			
	111			
	112			
	113			
	114			
	115			
	116			
	117			
	118			
	119			
	120			

**SUPPLEMENTAL DECLARATION OF HORIZONTAL PROPERTY OWNERSHIP
LAFAYETTE VILLAS
HORIZONTAL PROPERTY REGIME**

*Phase 11,
Bldg 6*

THIS SUPPLEMENTAL DECLARATION made this 17th day of March, 1995⁷ by Rottlund Homes of Indiana Limited Partnership, a Minnesota Limited Partnership, an agent and subsidiary of The Rottlund Company, Incorporated, a Minnesota Corporation (the "Declarant").


WITNESSETH:

WHEREAS, the following facts are true:

A. Declarant is the sole owner of the fee simple title to the following described real estate located in Marion County, Indiana, to-wit:

B. On the 6TH day of December 1994, Declarant executed a Declaration of Lafayette Villas Horizontal Property Ownership for Horizontal Property Regime which was recorded in the Office of the Recorder of Marion County, Indiana on the 8th day of August, 1995, as Instrument No. 95-0092941 (the "Declaration"). Attached to the Declaration is the Code of By-Laws of Lafayette Villas Horizontal Property Regime. The Declaration and By-Laws are incorporated herein by reference and all of the terms and definitions as described therein are hereby adopted and shall have the same meaning in this Supplemental Declaration.

C. Phase 11 is part of the Real Estate described in paragraph A of the recitals of the Declaration. The Declaration provides that all or part of the Real Estate may be annexed to



FOR TRANSFER
SUBJECT TO RECORD
MARION COUNTY RECORDER
JOHN R. VON ARX
MARION COUNTY RECORDER
APR 11 1997

FILED
APR 10 1997
PIKE TOWNSHIP
ASSESSOR

Inst # 1997-0051898

04/11/97 11:31AM JOHN N. ROMEIL MARION CTY RECORDER CIG 24-00 PAGES: 8

Inst # 1997-0051898

Lafayette Villas Horizontal Property Regime, incorporated into the Declaration and the Owners thereof become members of Lafayette Villas Horizontal Property Regime and the filing of the Supplemental Declaration by execution of this Supplemental Declaration, hereby incorporates Phase II into Lafayette Villas Horizontal Property Regime.

NOW, THEREFORE, Declarant makes this Supplemental Declaration as follows:

1. Declaration. Declarant hereby expressly declares that Phase II and all appurtenant easements, Condominium Units, Buildings, Improvements and property every kind and nature whatsoever, real, personal and mixed, located thereon is hereby annexed to and becomes a part of Lafayette Villas Horizontal Property Regime as if such originally has been included in the Declaration, and shall hereafter be held, transferred, sold conveyed and occupied subject to the covenants, restrictions and provisions of the Declaration, the Act, the By-Laws, and the rules and regulations as adopted by the Board of Directors, as each may be amended from time to time. Phase II hereafter and for all purposes shall be included in the definition of "Tract" as defined in paragraph 0 of the Declaration.

2. Description of Buildings. There shall be 1 Building containing *eight* (8) Condominium Units in Phase II as shown on the Supplemental Plans for Phase II. The Building is identified and referred to in the Supplemental Plans and in this Supplemental Declaration as Building 6. Lafayette Villas Horizontal Property Regime or the Tract now has II Buildings.

3. Percentage Interest. The Percentage interest of each Condominium Unit in the Tract (as now defined) is as set forth in Exhibit B attached hereto and made a part hereof. Exhibit B as attached hereto is the correct listing of the Building and Units in Lafayette Villas Horizontal Property Regime, such Building being Building 4, 2, 1, 3, 9, 8, 11, 10, 12, 13 & 6

4. Acceptance and Ratification. The acceptance of a deed of conveyance or the act of occupancy of a Condominium Unit shall constitute an agreement that the provisions of this Supplemental Declaration, the Declaration, the Act, the By-Laws and any rules and regulations adopted pursuant thereto, as each may be amended from time to time, are accepted and ratified by each Owner, tenant and occupant, and all such provisions shall be covenants running with the land and shall bind any person having at any time any interest or estate in a Condominium Unit or the Property as if those provisions were recited and stipulated at length in each and every deed, conveyance, mortgage or lease thereof.

5. Supplemental Plans. The Supplemental Plans include floor and building plans and elevations of the Building and Condominium Units prepared by Whitten & Associates by Timothy Whitten, Registered Engineer, under the date of July 27th, 1995 and a site plan of Phase II and the Building thereon prepared by Stoepplewerth, certified by David Stoepplewerth, a registered professional engineer and surveyor under date of _____, 199____, all of which is incorporated herein by reference. The Supplemental Plans setting forth the layout, location, identification and dimension of the Condominium. Units identified in this

incorporated into the Declaration, added to the plans filed with the Declaration, and have been filed in the Office of the Recorder of Marion County, Indiana in Horizontal Property Plan File, as of 11th, 1997 as Instrument No. 1997-0051879

EXECUTED the day and year first above written.

LEGAL: SEC. 1, T16N, R2E

ROTTLUND HOMES OF INDIANA LIMITED PARTNERSHIP, A MINNESOTA LIMITED PARTNERSHIP

By: [Signature]
Printed: Patrick K. Duggan
Its: President

STATE OF INDIANA)
) SS:
COUNTY OF MARION)

Before me, a Notary Public in and for said County and State, personally appeared Patrick K. Duggan as President and acknowledged the execution of the foregoing "Supplemental Declaration" for Lafayette Villas as his voluntary act and deed.

WITNESS my hand and Notarial Seal this 17th day of March, 199 7

[Signature]
Notary Public

Pamela R. Smith
Printed Signature

My Commissions Expires: November 12, 1999 My County of Residence: Marion

This instrument prepared by Thomas Michael Quinn, Attorney at Law, Clark, Quinn, Moses & Clark, One Indiana Square, Suite 2200, Indianapolis, IN 46204.

T I I

Phase 11
Bldg #6

EXHIBIT B		
SCHEDULE OF PERCENT OF INTEREST		
LAFAYETTE VILLAS HORIZONTAL PROPERTY REGIME		
BLDG	UNIT	PERCENTAGE OF INTEREST
4	1	1.0000
	2	1.0000
	3	1.0000
	4	1.0000
	5	1.0000
	6	1.0000
	7	1.0000
	8	1.0000
2	9	1.0000
	10	1.0000
	11	1.0000
	12	1.0000
	13	1.0000
	14	1.0000
	15	1.0000
	16	1.0000
1	17	1.0000
	18	1.0000
	19	1.0000
	20	1.0000
	21	1.0000
	22	1.0000
	23	1.0000
	24	1.0000
	25	1.0000
	26	1.0000
	27	1.0000
	28	1.0000
3	29	1.0000
	30	1.0000
	31	1.0000
	32	1.0000
	33	1.0000
	34	1.0000

	35	1.0000	
	36	1.0000	
	37	1.0000	
	38	1.0000	
	39	1.0000	
	40	1.0000	
9	41	1.0000	
	42	1.0000	
	43	1.0000	
	44	1.0000	
	45	1.0000	
	46	1.0000	
	47	1.0000	
	48	1.0000	
8	49	1.0000	
	50	1.0000	
	51	1.0000	
	52	1.0000	
	53	1.0000	
	54	1.0000	
	55	1.0000	
	56	1.0000	
11	57	1.0000	
	58	1.0000	
	59	1.0000	
	60	1.0000	
	61	1.0000	
	62	1.0000	
	63	1.0000	
	64	1.0000	
10	65	1.0000	
	66	1.0000	
	67	1.0000	
	68	1.0000	
	69	1.0000	
	70	1.0000	
	71	1.0000	

	72	1.0000	
	73	1.0000	
	74	1.0000	
	75	1.0000	
	76	1.0000	
12	77	1.0000	
	78	1.0000	
	79	1.0000	
	80	1.0000	
	81	1.0000	
	82	1.0000	
	83	1.0000	
	84	1.0000	
13	85	1.0000	
	86	1.0000	
	87	1.0000	
	88	1.0000	
	89	1.0000	
	90	1.0000	
	91	1.0000	
	92	1.0000	
6	93	1.0000	
	94	1.0000	
	95	1.0000	
	96	1.0000	
	97	1.0000	
	98	1.0000	
	99	1.0000	
	100	1.0000	
7	101		
	102		
	103		
	104		
	105		
	106		
	107		
	108		

5	109		
	110		
	111		
	112		
	113		
	114		
	115		
	116		
	117		
	118		
	119		
	120		

SUPPLEMENTAL DECLARATION OF HORIZONTAL PROPERTY OWNERSHIP
LAFAYETTE VILLAS
HORIZONTAL PROPERTY REGIME

Phase 12,
Bldg 7
(8)
K

THIS SUPPLEMENTAL DECLARATION made this 10th day of March, 1995⁷ by Rottlund Homes of Indiana Limited Partnership, a Minnesota Limited Partnership, an agent and subsidiary of The Rottlund Company, Incorporated, a Minnesota Corporation (the "Declarant").

W I T N E S S E T H:

WHEREAS, the following facts are true:


A. Declarant is the sole owner of the fee simple title to the following described real estate located in Marion County, Indiana, to-wit:

B. On the 6th day of December 1994, Declarant executed a Declaration of Lafayette Villas Horizontal Property Ownership for Horizontal Property Regime which was recorded in the Office of the Recorder of Marion County, Indiana on the 8th day of August, 1995, as Instrument No. 95-0092941 (the "Declaration"). Attached to the Declaration is the Code of By-Laws of Lafayette Villas Horizontal Property Regime. The Declaration and By-Laws are incorporated herein by reference and all of the terms and definitions as described therein are hereby adopted and shall have the same meaning in this Supplemental Declaration.

C. Phase 12 is part of the Real Estate described in paragraph A of the recitals of the Declaration. The Declaration provides that all or part of the Real Estate may be annexed to

Inst # 1997-0051900

04/11/97 11:31AM JOHN M. ROBERTS MARION CTY RECORDER ENG 24.00 PAGES



80896 APR 11 97
JOHN M. ROBERTS
MARION COUNTY RECORDER

FILED
APR 10 1997
PIKE TOWNSHIP
ASSESSOR

Lafayette Villas Horizontal Property Regime, incorporated into the Declaration and the Owners thereof become members of Lafayette Villas Horizontal Property Regime and the filing of the Supplemental Declaration by execution of this Supplemental Declaration, hereby incorporates Phase 12 into Lafayette Villas Horizontal Property Regime.

NOW, THEREFORE, Declarant makes this Supplemental Declaration as follows:

1. Declaration. Declarant hereby expressly declares that Phase 12 and all appurtenant easements, Condominium Units, Buildings, Improvements and property every kind and nature whatsoever, real, personal and mixed, located thereon is hereby annexed to and becomes a part of Lafayette Villas Horizontal Property Regime as if such originally has been included in the Declaration, and shall hereafter be held, transferred, sold conveyed and occupied subject to the covenants, restrictions and provisions of the Declaration, the Act, the By-Laws, and the rules and regulations as adopted by the Board of Directors, as each may be amended from time to time. Phase 12 hereafter and for all purposes shall be included in the definition of "Tract" as defined in paragraph 9 of the Declaration.

2. Description of Buildings. There shall be 1 Building containing eight (8) Condominium Units in Phase 12 as shown on the Supplemental Plans for Phase 12. The Building is identified and referred to in the Supplemental Plans and in this Supplemental Declaration as Building 7. Lafayette Villas Horizontal Property Regime or the Tract now has 12 Buildings.

3. Percentage Interest. The Percentage interest of each Condominium Unit in the Tract (as now defined) is as set forth in Exhibit B attached hereto and made a part hereof. Exhibit B as attached hereto is the correct listing of the Building and Units in Lafayette Villas Horizontal Property Regime, such Building being Building 4, 2, 1, 3, 9, 8; 11, 19, 12, 13, 6 & 7

4. Acceptance and Ratification. The acceptance of a deed of conveyance or the act of occupancy of a Condominium Unit shall constitute an agreement that the provisions of this Supplemental Declaration, the Declaration, the Act, the By-Laws and any rules and regulations adopted pursuant thereto, as each may be amended from time to time, are accepted and ratified by each Owner, tenant and occupant, and all such provisions shall be covenants running with the land and shall bind any person having at any time any interest or estate in a Condominium Unit or the Property as if these provisions were recited and stipulated at length in each and every deed, conveyance, mortgage or lease thereof.

5. Supplemental Plans. The Supplemental Plans include floor and building plans and elevations of the Building and Condominium Units prepared by Whitten & Associates by Timothy Whitten, Registered Engineer, under the date of July 27th, 1995 and a site plan of Phase 1/2 and the Building thereon prepared by Stoepplewerth, certified by David Stoepplewerth, a registered professional engineer and surveyor under date of _____, 199____, all of which is incorporated herein by reference. The Supplemental Plans setting forth the layout, location, identification and dimension of the Condominium. Units identified in this

incorporated into the Declaration, added to the plans filed with the Declaration, and have been filed in the Office of the Recorder of Marion County, Indiana in Horizontal Property Plan File, as of 11th, 1997 as Instrument No. 1997-0051901.

EXECUTED the day and year first above written.

LEGAL: SEC. 1-T16N-R2E

ROTHLUND HOMES OF INDIANA LIMITED PARTNERSHIP, A MINNESOTA LIMITED PARTNERSHIP

By: [Signature]
Printed: Patrick K. Duggan
Its: President

STATE OF INDIANA)
) SS:
COUNTY OF MARION)

Before me, a Notary Public in and for said County and State, personally appeared Patrick K. Duggan as President and acknowledged the execution of the forgoing "Supplemental Declaration" for Lafayette Villas as his voluntary act and deed.

WITNESS my hand and Notarial Seal this 17th day of March, 1997

[Signature]
Notary Public
Pamela R. Smith
Printed Signature

My Commissions Expires: November 12, 1999 My County of Residence: Marion

This instrument prepared by Thomas Michael Quinn, Attorney at Law, Clark, Quinn, Moses & Clark, One Indiana Square, Suite 2200, Indianapolis, IN 46204.

Phase 12
Bldg. #7

EXHIBIT B		
SCHEDULE OF PERCENT OF INTEREST		
LAFAYETTE VILLAS HORIZONTAL PROPERTY REGIME		
BLDG	UNIT	PERCENTAGE OF INTEREST
4	1	0.9259
	2	0.9259
	3	0.9259
	4	0.9259
	5	0.9259
	6	0.9259
	7	0.9259
	8	0.9259
2	9	0.9259
	10	0.9259
	11	0.9259
	12	0.9259
	13	0.9259
	14	0.9259
	15	0.9259
	16	0.9259
1	17	0.9259
	18	0.9259
	19	0.9259
	20	0.9259
	21	0.9259
	22	0.9259
	23	0.9259
	24	0.9259
	25	0.9259
	26	0.9259
	27	0.9259
	28	0.9259
3	29	0.9259
	30	0.9259
	31	0.9259
	32	0.9259
	33	0.9259
	34	0.9259

	35	0.9259	
	36	0.9259	
	37	0.9259	
	38	0.9259	
	39	0.9259	
	40	0.9259	
9	41	0.9259	
	42	0.9259	
	43	0.9259	
	44	0.9259	
	45	0.9259	
	46	0.9259	
	47	0.9259	
	48	0.9259	
8	49	0.9259	
	50	0.9259	
	51	0.9259	
	52	0.9259	
	53	0.9259	
	54	0.9259	
	55	0.9259	
	56	0.9259	
11	57	0.9259	
	58	0.9259	
	59	0.9259	
	60	0.9259	
	61	0.9259	
	62	0.9259	
	63	0.9259	
	64	0.9259	
10	65	0.9259	
	66	0.9259	
	67	0.9259	
	68	0.9259	
	69	0.9259	
	70	0.9259	
	71	0.9259	

	72	0.9259	
	73	0.9259	
	74	0.9259	
	75	0.9259	
	76	0.9259	
12	77	0.9259	
	78	0.9259	
	79	0.9259	
	80	0.9259	
	81	0.9259	
	82	0.9259	
	83	0.9259	
	84	0.9259	
13	85	0.9259	
	86	0.9259	
	87	0.9259	
	88	0.9259	
	89	0.9259	
	90	0.9259	
	91	0.9259	
	92	0.9259	
6	93	0.9259	
	94	0.9259	
	95	0.9259	
	96	0.9259	
	97	0.9259	
	98	0.9259	
	99	0.9259	
	100	0.9259	
7	101	0.9259	
	102	0.9259	
	103	0.9259	
	104	0.9259	
	105	0.9259	
	106	0.9259	
	107	0.9259	
	108	0.9259	

5	109		
	110		
	111		
	112		
	113		
	114		
	115		
	116		
	117		
	118		
	119		
	120		

SUPPLEMENTAL DECLARATION OF HORIZONTAL PROPERTY OWNERSHIP
LAFAYETTE VILLAS
HORIZONTAL PROPERTY REGIME

Phase 13,
Bldg 5

04/17/97 11:51AM JOHN H. ROWELL MARION CTY RECORDER ENG 24.00 PAGES: 8
Inst # 1997-0051902

THIS SUPPLEMENTAL DECLARATION made this 17th day of March, 1995⁷ by Rottlund Homes of Indiana Limited Partnership, a Minnesota Limited Partnership, an agent and subsidiary of The Rottlund Company, Incorporated, a Minnesota Corporation (the "Declarant").

WITNESSETH:


WHEREAS, the following facts are true:

A. Declarant is the sole owner of the fee simple title to the following described real estate located in Marion County, Indiana, to-wit:

JOHN B. VOR ARX
MARION COUNTY CLERK
080918 APR 16
SUBJECT TO FINANCIAL ASSISTANCE
FOR TRANSFER

B. On the 6th day of December, 1994, Declarant executed a Declaration of Lafayette Villas Horizontal Property Ownership for Horizontal Property Regime which was recorded in the Office of the Recorder of Marion County, Indiana on the 8th day of August, 1995, as Instrument No. 95-0092941 (the "Declaration"). Attached to the Declaration is the Code of By-Laws of Lafayette Villas Horizontal Property Regime. The Declaration and By-Laws are incorporated herein by reference and all of the terms and definitions as described therein are hereby adopted and shall have the same meaning in this Supplemental Declaration.

C. Phase 13 is part of the Real Estate described in paragraph A of the recitals of the Declaration. The Declaration provides that all or part of the Real Estate may be annexed to



FILED
APR 10 1997
PIKE TOWNSHIP
ASSESSOR

Lafayette Villas Horizontal Property Regime, incorporated into the Declaration and the Owners thereof become members of Lafayette Villas Horizontal Property Regime and the filing of the Supplemental Declaration by execution of this Supplemental Declaration, hereby incorporates Phase 13 into Lafayette Villas Horizontal Property Regime.

NOW, THEREFORE, Declarant makes this Supplemental Declaration as follows:

1. Declaration. Declarant hereby expressly declares that Phase 13 and all appurtenant easements, Condominium Units, Buildings, Improvements and property every kind and nature whatsoever, real, personal and mixed, located thereon is hereby annexed to and becomes a part of Lafayette Villas Horizontal Property Regime as if such originally has been included in the Declaration, and shall hereafter be held, transferred, sold conveyed and occupied subject to the covenants, restrictions and provisions of the Declaration, the Act, the By-Laws, and the rules and regulations as adopted by the Board of Directors, as each may be amended from time to time. Phase 13 hereafter and for all purposes shall be included in the definition of "Tract" as defined in paragraph 0 of the Declaration.

2. Description of Buildings. There shall be 1 Building containing twelve (12) Condominium Units in Phase 13 as shown on the Supplemental Plans for Phase 13. The Building is identified and referred to in the Supplemental Plans and in this Supplemental Declaration as Building 5. Lafayette Villas Horizontal Property Regime or the Tract now has 13 Buildings.

3. Percentage Interest. The Percentage interest of each Condominium Unit in the Tract (as now defined) is as set forth in Exhibit B attached hereto and made a part hereof. Exhibit B as attached hereto is the correct listing of the Building and Units in Lafayette Villas Horizontal Property Regime, such Building being Building 4, 2, 1, 3, 9, 8, 11, 10, 12, 13, 6, 7 & 5.

4. Acceptance and Ratification. The acceptance of a deed of conveyance or the act of occupancy of a Condominium Unit shall constitute an agreement that the provisions of this Supplemental Declaration, the Declaration, the Act, the By-Laws and any rules and regulations adopted pursuant thereto, as each may be amended from time to time, are accepted and ratified by each Owner, tenant and occupant, and all such provisions shall be covenants running with the land and shall bind any person having at any time any interest or estate in a Condominium Unit or the Property as if those provisions were recited and stipulated at length in each and every deed, conveyance, mortgage or lease thereof.

5. Supplemental Plans. The Supplemental Plans include floor and building plans and elevations of the Building and Condominium Units prepared by Whitten & Associates by Timothy Whitten, Registered Engineer, under the date of July 27th, 1995 and a site plan of Phase 13 and the Building thereon prepared by Stoepplewerth, certified by David Stoepplewerth, a registered professional engineer and surveyor under date of _____, 199____, all of which is incorporated herein by reference. The Supplemental Plans setting forth the layout, location, identification and dimension of the Condominium. Units identified in this

incorporated into the Declaration, added to the plans filed with the Declaration, and have been filed in the Office of the Recorder of Marion County, Indiana in Horizontal Property Plan File, as of 11th, 1997 as Instrument No. 1997-0051903.

EXECUTED the day and year first above written.

LEGAL: SEC. 1-T16N-R2E

ROTTLUND HOMES OF INDIANA LIMITED
PARTNERSHIP, A MINNESOTA LIMITED
PARTNERSHIP

By: 
Printed: Patrick K. Duggan
Its: President

STATE OF INDIANA)
) SS:
COUNTY OF MARION)

Before me, a Notary Public in and for said County and State, personally appeared Patrick K. Duggan as President and acknowledged the execution of the foregoing "Supplemental Declaration" for Lafayette Villas as his voluntary act and deed.

WITNESS my hand and Notarial Seal this 17th day of March, 1997


Notary Public

Pamela R. Smith
Printed Signature

My Commissions Expires: November 12, 1999 My County of Residence: Marion

This instrument prepared by Thomas Michael Quinn, Attorney at Law, Clark, Quinn, Moses & Clark, One Indiana Square, Suite 2200, Indianapolis, IN 46204.

Phase 13
Bldg. # 5

EXHIBIT B		
SCHEDULE OF PERCENT OF INTEREST		
LAFAYETTE VILLAS HORIZONTAL PROPERTY REGIME		
BLDG	UNIT	PERCENTAGE OF INTEREST
4	1	0.8333
	2	0.8333
	3	0.8333
	4	0.8333
	5	0.8333
	6	0.8333
	7	0.8333
	8	0.8333
2	9	0.8333
	10	0.8333
	11	0.8333
	12	0.8333
	13	0.8333
	14	0.8333
	15	0.8333
	16	0.8333
1	17	0.8333
	18	0.8333
	19	0.8333
	20	0.8333
	21	0.8333
	22	0.8333
	23	0.8333
	24	0.8333
	25	0.8333
	26	0.8333
	27	0.8333
	28	0.8333
3	29	0.8333
	30	0.8333
	31	0.8333
	32	0.8333
	33	0.8333
	34	0.8333

	35	0.8333	
	36	0.8333	
	37	0.8333	
	38	0.8333	
	39	0.8333	
	40	0.8333	
9	41	0.8333	
	42	0.8333	
	43	0.8333	
	44	0.8333	
	45	0.8333	
	46	0.8333	
	47	0.8333	
	48	0.8333	
8	49	0.8333	
	50	0.8333	
	51	0.8333	
	52	0.8333	
	53	0.8333	
	54	0.8333	
	55	0.8333	
	56	0.8333	
11	57	0.8333	
	58	0.8333	
	59	0.8333	
	60	0.8333	
	61	0.8333	
	62	0.8333	
	63	0.8333	
	64	0.8333	
10	65	0.8333	
	66	0.8333	
	67	0.8333	
	68	0.8333	
	69	0.8333	
	70	0.8333	
	71	0.8333	

	72	0.8333	
	73	0.8333	
	74	0.8333	
	75	0.8333	
	76	0.8333	
12	77	0.8333	
	78	0.8333	
	79	0.8333	
	80	0.8333	
	81	0.8333	
	82	0.8333	
	83	0.8333	
	84	0.8333	
13	85	0.8333	
	86	0.8333	
	87	0.8333	
	88	0.8333	
	89	0.8333	
	90	0.8333	
	91	0.8333	
	92	0.8333	
	6	93	0.8333
94		0.8333	
95		0.8333	
96		0.8333	
97		0.8333	
98		0.8333	
99		0.8333	
100		0.8333	
7	101	0.8333	
	102	0.8333	
	103	0.8333	
	104	0.8333	
	105	0.8333	
	106	0.8333	
	107	0.8333	
	108	0.8333	

5				
	109		0.8333	
	110		0.8333	
	111		0.8333	
	112		0.8333	
	113		0.8333	
	114		0.8333	
	115		0.8333	
	116		0.8333	
	117		0.8333	
	118		0.8333	
	119		0.8333	
	120		0.8333	