

5/2/94

Pages 1

PLAT

Instrument Number

Subdivision/HPR Oakland Woods Sec 1

Legal Description pt. of E 1/2 NW 1/4 Sec 27 T12N
R 5E

Owner Southwestern Assoc.

Cross Reference
94-148127

DMD/VOID STAMP	<input checked="" type="checkbox"/>
LAND SURVEYOR	<input checked="" type="checkbox"/>
TOWNSHIP	<input checked="" type="checkbox"/>
AUDITOR	<input checked="" type="checkbox"/>
NOTARY	<input checked="" type="checkbox"/>

Declaration

Other

Township Lawrence

Microfilm:
8 copies
1 blow up

Pick Up:

Southwestern Assoc.
Chuck Pechette
517-11858

09/30/94 10:34AM JOAN H. HOMERIL MARION CTY RECORDER CLP 16.00 PAGES: 1

Inst # 1994-0148128



S _____
Pages 1

PLAT

Instrument Number

Subdivision/HPR Oakland Woods - Sec II - B

Legal Description PT E 1/2 NW 1/4 OF SEC 27 T17
N 3 SE

Owner Southminster Associates

Cross Reference
94-148128
94-148127

DMD/VOID STAMP ✓
LAND SURVEYOR ✓
TOWNSHIP ✓
AUDITOR ✓
NOTARY ✓

Declaration

Other

Township Lawrence

Microfilm:
8 copies
1 blow up

Pick Up:
Chuck Pochette
577-4858

09/30/96 03:07PM JOAN M. ROMERIL MARION CTY RECORDER SLP 20.00 PAGES: 1
Inst # 1996-0135979

T III | _____ | _____ | _____ | _____ | _____ |

(25)

DECLARATION OF COVENANTS, CONDITIONS AND RESTRICTIONS

OF

OAKLAND WOODS

JULY 19 1994

31 11 11:00

THIS DECLARATION is made this 20th day of September, 1994, by SOUTHMINSTER ASSOCIATES, an Indiana general partnership (the "Developer").

Recitals

1. Developer is the owner of certain real estate more particularly described in Exhibit A attached hereto and made a part hereof (the "Initial Real Estate"). The Initial Real Estate was acquired by the Developer pursuant to that certain deed dated December 9, 1993, and recorded on January 4, 1994, in the office of the Recorder of Marion County, Indiana as Instrument No. 94-0002006.

2. Developer intends to subdivide the Initial Real Estate into residential lots as generally shown on the Plat for "Oakland Woods - Section I," as previously or hereafter recorded in the office of the Recorder of Marion County, Indiana.

3. Before so subdividing the Initial Real Estate, Developer desires to subject the Initial Real Estate to certain rights, privileges, covenants, conditions, restrictions, easements and liens for the purpose of preserving and protecting the value and desirability of the Initial Real Estate for the benefit of each owner of all or any part thereof.

4. Developer further desires to create an organization to which shall be delegated and assigned, among other things, the powers of administering and enforcing the covenants, conditions and restrictions contained in this Declaration and the Plat of the Initial Real Estate as previously or hereafter recorded in the office of the Recorder of Marion County, Indiana.

5. Developer may from time to time subject additional real estate located within the tracts adjacent to the Initial Real Estate, as more particularly described in Exhibit B attached hereto and made a part hereof, to the provisions of this Declaration (the Initial Real Estate, together with any such addition, as and when the same become subject to the provisions of this Declaration as herein provided, is hereinafter referred to as the "Real Estate").

NOW, THEREFORE, Developer hereby declares that the Real Estate is and shall be held, transferred, sold, conveyed, hypothecated, encumbered, leased, rented, used, improved and occupied subject to the following provisions, agreements, covenants, conditions, restrictions, easements, and liens, which shall run with the land and shall be binding upon, and inure to the benefit of, Developer and any other person or entity hereafter

09/30/94 10:51AM JCM: N. ROBERT MARION CITY RECORDER CLF \$1.00 PAGES: 25

Inst # 1994-0148127

acquiring or having any right, title or interest in the Real Estate, or any part thereof.

Declaration

ARTICLE I

NAME

The name by which the Real Estate shall be known is "Oakland Woods".

ARTICLE II

DEFINITIONS

The following terms, when used in this Declaration with initial capital letters, shall have the following respective meanings:

2.1 "Association" means The Oakland Woods Homeowners Association, Inc., an Indiana not-for-profit corporation, which Developer has caused or will cause to be incorporated, its successors and assigns.

2.2 "Developer" means Southminster Associates, an Indiana general partnership, and any successors or assigns of it whom it designates in one or more written recorded instruments to have the rights of Developer hereunder, including, without limitation, any mortgagee acquiring title to any portion of the Real Estate pursuant to the exercise of rights under, or foreclosure of, a mortgage executed by Developer.

2.3 "Development Period" means the period of time commencing with the date of recordation of this Declaration and ending on the later of the following: (i) the date Developer no longer owns any Lot within or upon the Real Estate or (ii) the date which is three (3) years after the date on which all improvements and installations required by Chapter 4 of the Subdivision Control Ordinance of Marion County, Indiana, 58- AO-13, as amended, have been completed and, if applicable, accepted for public maintenance by all appropriate governmental units or agencies thereof.

2.4 "Drainage Easements" mean those areas designated on any Plat of all or any part of the Real Estate as Drainage Easements, either separately or in combination with any other easement designated on such Plat.

2.5 "Landscape Easements" mean those areas designated on any Plat of all or any part of the Real Estate as Landscape Easements, either separately or in combination with any other easement designated on such Plat.

2.6 "Sign Easements" means those areas designated on any Plat of all or any part of the Real Estate as Sign Easements, either separately or in combination with any other easement designated on such Plat.

2.7 "Lot" means any numbered parcel of land shown and identified as a Lot on any Plat of all or any part of the Real Estate.

2.8 "Common Areas" means (i) all areas designated on any Plat of all or any part of the Real Estate as Common Areas, (ii) all portions of the Real Estate (including improvements thereto) shown on any Plat of all or any part of the Real Estate which are not Lots and which are not dedicated to the public, and (iii) all facilities and personal property owned or leased by the Association from time to time. Unless expressly stated to the contrary, the term Common Areas as used herein shall include all Lake Common Areas.

2.9 "Mortgagee" means the holder of a recorded first mortgage lien on any Lot.

2.10 "Owner" means the record owner, whether one or more persons or entities, of fee-simple title to any Lot, including contract sellers, but excluding those having such interest merely as security for the performance of an obligation unless specifically indicated to the contrary. The term Owner as used herein shall include Developer so long as Developer shall own any Lot.

2.11 "Plat" means the subdivision plat of the Initial Real Estate identified as the Final Plat for "Oakland Woods - Section I," as previously or hereafter recorded in the office of the Recorder of Marion County, Indiana (as the same may be amended or supplemented from time to time), and any subdivision plat(s) for additional section(s) of Oakland Woods which are hereafter recorded in the office of the Recorder of Marion County, Indiana (as the same may be amended or supplemented from time to time).

2.12 "Utility Easements" mean those areas designated on any Plat of all or any part of the Real Estate as Utility Easements, either separately or in combination with any other easement designated on such Plat.

2.13. "Sewer Easements" mean those areas designated on any Plat of all or any part of the Real Estate as Sewer Easements,

either separately or in combination with any other easement designated on such Plat.

2.14. "Lake Common Areas" mean those portions of the Real Estate (including improvements thereto) designated on any Plat of all or any part of the Real Estate as Lake Common Area, which may serve as retention and/or detention basins.

ARTICLE III

APPLICATION

All Owners, their tenants, guests, invitees and mortgagees, or any other person using or occupying a Lot or any part of the Real Estate shall be subject to and shall observe and comply with the covenants, conditions, restrictions, terms and provisions set forth in this Declaration.

The Owner of any Lot and all other persons, (i) by acceptance of a deed conveying title thereto or the execution of a contract for the purchase thereof, whether from Developer or a subsequent Owner of such Lot, or (ii) by the act of occupancy of such Lot, shall conclusively be deemed to have accepted such deed, executed such contract or undertaken such occupancy subject to the covenants, conditions, restrictions, terms and provisions of this Declaration. By acceptance of such deed, execution of such contract or undertaking of such occupancy, each Owner and all other persons acknowledge the rights and powers of Developer and the Association provided for by this Declaration, and also for himself, his heirs, personal representatives, successors and assigns, covenant, agree and consent to and with Developer and the Owners from time to time of the Lots, to keep, observe, comply with and perform the covenants, conditions, restrictions, terms and provisions of this Declaration.

ARTICLE IV

PROPERTY RIGHTS

4.1 Owners' Easement of Enjoyment of Common Areas. Developer hereby declares, creates and grants a non-exclusive easement in favor of each Owner for the use and enjoyment of the Common Areas which shall run with and be appurtenant to each Lot, subject to the following:

(i) The right of the Association (after conveyance of the Common Areas to the Association) to dedicate or transfer all or any part of the Common Areas to any public agency, authority or

utility for such purposes and subject to such conditions as may be set forth in the instrument of dedication or transfer, upon approval of two thirds (2/3) of the membership of each class of members of the Association;

(ii) The rights of Developer as provided in this Declaration and in any Plat of all or any part of the Real Estate;

(iii) The terms and provisions of this Declaration; and

(iv) The easements reserved elsewhere in this Declaration or in any Plat of all or any part of the Real Estate.

4.2 Delegation of Use. Any Owner may delegate, in accordance with the By-Laws of the Association and any reasonable rules and regulations promulgated from time to time by the Association, his right of enjoyment of the Common Areas to his family members, his tenants or contract purchasers who reside on the Lot.

4.3 Conveyance of Common Areas. Developer shall convey all of its rights, title and interest in and to the Common Areas to the Association by quitclaim deed free and clear of all encumbrances (other than the lien of nondelinquent real estate taxes), and such Common Areas shall then be the property of the Association.

4.4 Utility Easements. Developer hereby declares, creates and reserves the Utility Easements for the use of all public utility companies (not including transportation companies), adjoining property owners pursuant to the terms of recorded easements, governmental agencies and the Association for access to and installation, maintenance, repair or removal of poles, mains, ducts, drains, lines, wires, cables and other equipment and facilities for the furnishing of utility services, including cable television services. No permanent structures, except walks or driveways, shall be erected or maintained upon said Utility Easements except as set forth herein.

4.5 Drainage Easements. Developer hereby declares, creates and reserves the Drainage Easements (i) for the use of Developer during the Development Period for access to and installation, repair or removal of a drainage system, either by surface drainage (including retention and detention basins) or appropriate underground installations, for the Real Estate and adjoining property, (ii) for the use of the Association, the City of Lawrence, the Department of Capital Asset Management of the City

of Indianapolis and any other governmental agency having jurisdiction thereover for access to and maintenance, repair or replacement of such drainage system, and (iii) for use by the owners of adjoining property for purposes of providing drainage for such adjoining property pursuant to the terms of recorded easements; provided, however, that each Owner of a Lot subject to a Drainage Easement shall be required to keep the portion of said Drainage Easement on his Lot free from obstructions so that the surface water drainage will be unimpeded. No permanent structures, except walks or driveways to the extent permitted by applicable laws, shall be erected or maintained upon said Drainage Easements except as set forth herein.

4.6 Access Rights. Developer hereby declares, creates and reserves an access easement over and across the entirety of the Real Estate (subject to the limitations hereinafter provided in this paragraph 4.6): (i) for the use of all public utility companies (not including transportation companies) and governmental agencies for access to the Utility Easements created and reserved herein, and (ii) for the use of Developer, or its designees, during the Development Period and for the use of the Association, the City of Lawrence, the Department of Capital Asset Management of the City of Indianapolis and any other governmental agency having jurisdiction thereover for access to the Drainage Easements, Sewer Easements, Landscape Easements, Sign Easements and Common Areas created and reserved herein. Notwithstanding the foregoing, the area of the access easement created by this paragraph 4.6 shall be limited to that part of the Real Estate which is not in, on, under, over, across or through a building or other improvement or the foundation of a building or other improvement located on the Real Estate. The parties for whose benefit this access easement is herein created and reserved shall exercise such access easement rights only to the extent reasonably necessary and appropriate.

4.7 Common Areas. The Association shall be responsible for the maintenance and upkeep of the Common Areas (including, but not limited to, repairs to and replacement of equipment and improvements located on or in the Lake Common Areas). The Association shall maintain a policy of general public liability insurance naming the Association as the insured and covering claims against the insured for injuries to or death of persons and damage to property occurring in or upon the Common Areas, in an amount not less than One Million Dollars (\$1,000,000) for injury to or death of any one person; One Million Dollars (\$1,000,000) for injury to or death of more than one person in the same accident or occurrence; and One Million Dollars (\$1,000,000) for damaged property arising out of any one accident or occurrence.

4.8 Sign Easements. Developer hereby declares, creates and reserves the Sign Easements for the use of the Developer and the Association for access to and installation, repair, replacement

and removal of a brick wall, signs advertising and referencing the name of the subdivision and landscaping incidental to such wall and signs. No permanent structures shall be erected or maintained upon said Sign Easements except as set forth herein and no landscaping shall be planted or maintained upon said Sign Easements that obscures or blocks the view of any signs located upon said Sign Easements from any adjoining right-of-way. The Association shall be responsible for the maintenance and upkeep of the Sign Easements (including, but not limited to, repairs to and replacement of equipment and improvements located on or in the Sign Easements). The Association shall maintain a policy of general public liability naming the Association and each Owner of a Lot upon which a Sign Easement is located as insureds and covering claims against the insureds for injuries to or death of persons and damage to property occurring in or upon the Sign Easements, in an amount not less than One Million Dollars (\$1,000,000) for injury to or death of any one person; One Million Dollars (\$1,000,000) for injury to or death of more than one person in the same accident or occurrence; and One Million Dollars (\$1,000,000) for damaged property arising out of any one accident or occurrence.

4.9 Landscape Easements. Developer hereby declares, creates and reserves the Landscape Easements for the benefit of the Owners and Association for purposes of preserving the Landscape Easement areas in their current wooded state and for purposes of implementing the Preservation Plan (as herein defined).

4.10 Sewer Easements. Developer hereby declares, creates and reserves the Sewer Easements for the use of the Developer during the Development Period and for the use of the City of Lawrence, the Department of Capital Asset Management of the City of Indianapolis and all public utility companies (not including transportation companies), adjoining property owners pursuant to the terms of recorded easements, governmental agencies and the Association for access to, installation, maintenance, repair or removal of sewer lines, mains, stations, manholes and other equipment and facilities for the furnishing of sewer services. No permanent structure, except walks and driveways, shall be erected or maintained upon said Sewer Easements except as set forth herein.

ARTICLE V

USE RESTRICTIONS

5.1 Residential Use Only. Except as expressly provided in paragraph 5.11, every Lot is a residential lot and shall be used exclusively for single-family residential purposes.

5.2 Building and Setback Lines. Building lines are established on the Plat(s) of the Real Estate. No structure or

part thereof, other than walks and drives, shall be erected or maintained between such building lines and the lot lines of said Lot. Side Lot lines are established in accordance with the zoning ordinance of Marion County Indiana, applicable to the respective Lots or any variance granted therefrom, unless a greater setback line is established on any Plat. In the event a building is erected on more than one Lot, this restriction shall apply to the side lines of the extreme boundary of the multiple Lots.

5.3 Subdivision of Lots. No lot shall hereafter be subdivided into parcels for additional residential purposes.

5.4 Accessory and Temporary Buildings. No trailers, shacks, outhouses, detached storage sheds, tool sheds or other out building of any kind shall be erected or situated on any Lot, nor shall any building of a temporary character be erected, except (i) that for use by the Developer or builder(s) during the construction of a residential building on any Lot, and (ii) for storage sheds that are constructed of all wood materials and asphalt shingles, do not exceed ten (10) feet in height and are no larger than eight (8) feet in width and eight (8) feet in length.

5.5 Motor Vehicle Repair. The repair or storage of inoperative motor vehicles or material alteration of motor vehicles shall not be permitted on any Lot, unless entirely within a garage permitted to be constructed by these covenants, conditions and restrictions. No Owner shall repair or restore any inoperative motor vehicle or make any material alteration of any motor vehicle in or on any public street that abuts a Lot.

5.6 Vehicle Storage and Swimming Pools. No camper, motor home, semi-truck or cab, trailer, recreational vehicle or boat of any kind may be stored on any Lot in open public view. No above-ground pools shall be permitted or erected on any Lot.

5.7 Antenna. All television or other antennas and satellite dishes shall be affixed to improvements located on the respective Lot involved. No freestanding antennas or satellite dishes, for any purpose, shall be permitted. No outside television antennas will be permitted if a master antenna is available for a Lot.

5.8 Noxious or Offensive Trade. No noxious, unlawful or otherwise offensive trade or activity shall be carried on upon any Lot; nor shall anything be done thereon which may become an annoyance or nuisance to the neighborhood.

5.9 Garbage and Refuse Disposal. Owners shall not dump any trash, waste, refuse or other objectionable matter upon any Lot, easement or street within the Real Estate. All trash, garbage and refuse stored on any Lot shall at all times be stored in

covered sanitary receptacles. There shall be no burning of trash and no open fires, except fires in a grill or fire ring.

5.10 Weeds and Vegetation. Lot owners shall not permit the growth of weeds and shall keep their Lots reasonably clear from unsightly weeds and growth at all times.

5.11 Business Activity. No business buildings shall be erected on any Lot, and no business may be conducted on any part thereof, other than the home occupations permitted in the Dwelling Districts Zoning Ordinance of Marion County, Indiana. Notwithstanding the above, no school, preschool, day-care facility, church or similar institution of any kind shall be maintained, conducted or operated upon any Lot.

5.12 Exterior Lighting. No exterior lighting shall be directed outside the boundaries of any Lot, nor shall any lighting be used which constitutes more than normal convenience lighting.

5.13 Laundry. All laundry shall be dried on a special drying apparatus in the form of a folding rack or umbrella which, if used, shall be placed at the rear of each Lot. Clotheslines shall not be strung or hung between trees and shrubbery on any Lot.

5.14 Building Number. Except as expressly provided in paragraph 5.4, no more than one building shall be erected or used for residential purposes on any Lot.

5.15 Fences and Site Obstructions. No fence, wall, hedge or shrub planting which obstructs site lines at elevations between two (2) feet and six (6) feet above the street shall be placed or permitted to remain on any corner Lot within the triangular area formed by the street and property lines and a line connecting points twenty-five (25) feet from the intersection of said street lines, or in the case of a rounded property corner, from the intersection of the street lines extended. The same site line limitation shall apply to any Lot within ten (10) feet from the intersection of the street line with the edge of a driveway. No trees shall be permitted to remain within such distances of such intersection unless the foliage line is maintained at sufficient height to prevent obstruction of site lines.

5.16 Animals. No animals, livestock or poultry shall be raised, bred or kept on any Lot except that dogs, cats and other household pets may be kept provided that they are not kept, bred or maintained for any commercial purpose.

5.17 Size of Structures. Except as expressly permitted by paragraph 5.4, no structure shall be erected, altered, placed, or permitted to remain on any Lot, other than one detached single-family dwelling. No residence shall be erected on any Lot having

a main floor area of less than 1200 square feet in the case of a one-story structure and 800 square feet in the case of a multi-story structure exclusive of porches, carports, garages, terraces, basements and accessory buildings in all cases. However, no structure of more than one-story shall have a floor area of less than an aggregate of 1200 square feet exclusive of porches, carports, garages, terraces, basements and accessory buildings.

5.18 Completion of Dwellings. Unless a delay is caused by strikes, war, court injunction or acts of God, the exterior of any dwelling or structure built on any Lot shall be completed within one (1) year after the date of commencement of the building process.

5.19 Driveways. All driveways on any Lot shall be paved with either asphalt or concrete simultaneously with the construction of a residence thereon.

5.20 Compliance with Drainage Requirements. Each Owner of a Lot shall comply at all times with the provisions of any drainage plan as approved for the Plat(s) of all or any part of the Real Estate by the City of Lawrence, the Department of Capital Asset Management of the City of Indianapolis or other governmental agency having jurisdiction thereover and the requirements of all drainage permits for the Plat(s) of all or any part of the Real Estate issued by any such agency. Failure to so comply, including failure to comply with Department of Public Works or other agency and Federal Housing Administration lot grading regulations and recommendations, or construction of any building area, including basements, below the minimum pad elevation shown on the drainage plan, shall operate as a waiver and release of the Developer and his agents from all liability as to damage caused by storm waters and storm drainage.

5.21 Garages. All residential buildings erected on any Lot shall have an enclosed two (2) or three (3) car garage.

5.22 Tree Preservation. The Developer has entered into or will enter into a tree inventory and preservation plan (the "Preservation Plan") in connection with the rezoning of the Real Estate (Petition No. 92-Z-102) which restricts and limits or will restrict and limit the removal of trees from the Real Estate. No trees may be removed from the Real Estate (including, without limitation, any Lot or the Common Areas) without the prior written approval of the Board of Directors of the Association; provided, however, that nothing herein shall prevent or apply to the removal of trees by Developer or any entity related to Developer during its development of the Real Estate; and provided further, that nothing herein shall prevent or apply to the removal of trees which is necessary to avoid an imminent risk of property damage or personal injury resulting from the presence of the trees to be removed. Requests to remove trees from the Real Estate shall be made to the Board of Directors of the Association in writing. In the event the

Board of Directors of the Association does not indicate in writing its approval or disapproval of a request for tree removal within thirty (30) days after submission, the Board of Directors of the Association shall be deemed to have disapproved such request. The Association shall enforce the Preservation Plan and the Board of Directors of the Association shall withhold its approval under this paragraph 5.22 if the requested tree removal will violate the Preservation Plan. Each Owner of a Lot shall inventory the trees on their Lot in the area of the footprint of any proposed residential building to be constructed thereon as to the trees that may be effected by any such construction as part of the documentation required to obtain an improvement location permit from applicable governmental authorities.

5.23 Tree. Each Owner of a Lot (other than Developer) shall maintain at least one tree of a two and one-half (2 1/2) inch caliper on their Lot at all times.

5.24 Mailboxes. Each Owner of a Lot shall install and maintain a standard mailbox for the Real Estate designated by Developer on their Lot at all times after the construction of a residential building thereon.

5.25 Lighting. Each Owner of a Lot shall install and maintain in operating condition a dusk to dawn light at all times after the construction of a residential building thereon.

5.26 Aluminum Siding. Aluminum siding shall not be used or permitted as an exterior facing material on any residential building located or constructed on any Lot.

5.27 Lake Common Areas. Notwithstanding anything contained in this Declaration to the contrary:

(i) No permanent or temporary structures or improvements shall be constructed or located in or on the Lake Common Areas except for structures and improvements constructed or installed by the Developer or the Association;

(ii) No Owner of any Lot shall do or permit any action or activity in or about the Lake Common Areas which could result in the pollution thereof, diversion of water, change in elevation of the water level, silting, adverse change in the water quality, drainage, or otherwise impair the use of the Lake Common Areas for drainage and related purposes; and

(iii) No swimming, boating or other activity shall be conducted in, on or above the Lake Common Areas.

5.28 Elevation. No residential building constructed on any Lot shall have the same exterior elevation as the residential buildings constructed on the next two (2) Lots located on either

side of such Lot or the residential building constructed on the Lot located directly across the street from such Lot.

5.29 Masonry Exterior. All residences constructed on any Lot shall have at least thirty percent (30%) of the front exterior facade (exclusive of garage doors, doors and windows) covered by brick.

ARTICLE VI

ASSOCIATION

6.1 Membership. Each Owner shall, automatically upon becoming an Owner, be and become a member of the Association and shall remain a member of the Association until such time as his ownership of a Lot ceases, at which time his membership will terminate and the new Owner of his Lot shall be and become a member of the Association.

6.2 Classes of Membership. The Association shall have two (2) classes of membership, as follows:

(i) Class A Members. Class A members shall be all Owners other than Developer (unless the Class B membership has been converted to Class A membership as provided in the following subparagraph (ii), in which event Developer shall then be a Class A member). Class A members shall be entitled to one (1) vote for each Lot owned.

(ii) Class B Members. The Class B member shall be the Developer. The Class B member shall be entitled to three (3) votes for each Lot owned. The Class B membership shall cease and terminate and be converted to Class A membership upon the "Applicable Date" (as such term is hereinafter defined in paragraph 6.3).

6.3 Applicable Date. As used herein, the term "Applicable Date" shall mean the date which is the earlier of (a) the date on which the total votes outstanding in the Class A membership is equal to the total votes outstanding in the Class B membership or (b) June 30, 1997.

6.4 Multiple or Entity Owners. Where more than one person or entity constitutes the Owner of a particular Lot, all such persons or entities shall be members of the Association, but the vote in respect of such Lot shall be exercised as the persons or entities holding an interest in such Lot determine among themselves, but in no event shall more than one (1) vote (in the case of Class A membership) be cast with respect to such Lot.

6.5 Board of Directors. The Board of Directors of the Association shall manage the affairs of the Association.

6.6 Responsibilities of the Association. The responsibilities of the Association include, but shall not be limited to, (a) the administration and enforcement of the covenants, conditions and restrictions contained in this Declaration, (b) the maintenance and upkeep of the Common Areas, Drainage Easements and Sign Easements, (c) the payment of all assessments and charges against the Common Areas, and (d) maintaining the policies of general public liability insurance required to be maintained by the Association by this Declaration.

6.7 Compensation. No director of the Association shall receive compensation for his services as such director.

6.8 Non-Liability of Director and Officers. The directors and officers of the Association shall not be liable to the Owners or any other persons for any error or mistake of judgment in carrying out their duties and responsibilities as directors or officers of the Association, except for their own individual willful misconduct, bad faith or gross negligence.

6.9 Covenant for Assessments. The Developer, for each Lot owned within the Real Estate, hereby covenants, and each Owner of any Lot by acceptance of a deed therefor, whether or not it shall be so expressed in such deed, is deemed to covenant and agrees to pay to the Association: (a) annual assessments, and (b) special assessments for capital improvements, such assessments to be established and collected as hereinafter provided. The annual and special assessments, together with costs of collection and reasonable attorneys' fees and interest from the date such assessments are due at the rate of twelve percent (12%) per annum, shall be a charge on the land and shall be a continuing lien upon the Lot against which each such assessment is made. Each such assessment, together with costs of collection and reasonable attorneys' fees and interest from the date such assessments are due at the rate of twelve percent (12%) per annum, shall also be the personal obligation of the person who was the Owner of such Lot at the time when the assessment became due. The personal obligation for delinquent assessments shall not pass to his successors in title unless expressly assumed by them.

6.10 Purpose of Assessments. The assessments levied by the Association shall be used exclusively (a) for the maintenance and upkeep of the Common Areas, Drainage Easements and Sign Easements including, but not limited to, repairs to and replacement of equipment and improvements located on or in the Common Areas (Drainage Easements or Sign Easements), (b) to pay the premiums for the policies of general public liability insurance required to be maintained by the Association by this Declaration, (c) to promote the health, safety and welfare of the residents occupying the Real Estate, (d) to pay all assessments and charges

against the Common Areas, and (e) for the performance of the responsibilities and duties of the Association. A portion of the annual assessments may be set aside or otherwise allocated in a reserve fund for the purpose of providing repair and replacement of any equipment or improvements located on or in the Common Areas, Drainage Easements or Sign Easements.

6.11 Maximum Annual Assessment. Until January 1 of the year immediately following the conveyance of the first Lot to an Owner (other than Developer), the maximum annual assessment shall be Sixty Dollars (\$60) per Lot.

(i) From and after January 1 of the year immediately following the conveyance of the first Lot to an Owner (other than Developer), the maximum annual assessment may be increased each year not more than five percent (5%) above the maximum assessment for the previous year without a vote of the membership of the Association.

(ii) From and after January 1 of the year immediately following the conveyance of the first Lot to an Owner (other than Developer), the maximum annual assessment may be increased above five percent (5%) by a vote of two-thirds (2/3) of each class of members of the Association who are voting in person or by proxy, at a meeting duly called for this purpose.

(iii) The Board of Directors of the Association may fix the annual assessment at an amount not in excess of the maximum annual assessment.

6.12 Special Assessments for Capital Improvements. In addition to the annual assessments authorized above, the Association may levy, in any assessment year, a special assessment applicable to that year only for the purpose of collecting or reimbursing in whole or in part, the cost of any construction, reconstruction, repair or replacement of the Common Areas, Drainage Easements, Sewer Easements or Sign Easements, provided that any such special assessment shall have the assent of two-thirds (2/3) of the votes of each class of members of the Association who are voting in person or by proxy at a meeting duly called for this purpose.

6.13 Notice and Quorum for Any Action Authorized Under Paragraphs 6.11 and 6.12. Written notice of any meeting of the members of the Association called for the purpose of taking any action requiring a vote of the members of the Association under paragraphs 6.11(ii) or 6.12 shall be sent to all members of the Association not less than 30 days nor more than 60 days in advance of the meeting. At the first such meeting called, the presence of members or of proxies entitled to cast sixty percent (60%) of all

the votes of each class of membership of the Association shall constitute a quorum. If the required quorum is not present, another meeting may be called subject to the same notice requirement, and the required quorum at the subsequent meeting shall be one-half (1/2) of the required quorum at the preceding meeting. No such subsequent meeting shall be held more than 60 days following the preceding meeting.

6.14 Uniform Rate of Assessment. Both annual and special assessments must be fixed at a uniform rate for all Lots and may be collected on a monthly basis.

6.15 Date of Commencement of Annual Assessments; Due Dates. The annual assessments provided for herein shall commence as to all Lots on the first day of the month following the conveyance of the Common Areas to the Association as provided in paragraph 4.3. The first Annual assessment shall be adjusted according to the number of months remaining in the calendar year. The Board of Directors of the Association shall fix the amount of the annual assessment against each Lot at least thirty (30) days in advance of each annual assessment period. Written notice of the annual assessment shall be sent to every Owner subject thereto. The due date(s) shall be established by the Board of Directors of the Association. The Association shall, upon demand, and for a reasonable charge, furnish a certificate signed by an officer of the Association setting forth whether the assessments on a specified Lot have been paid. A properly executed certificate of the Association as to the status of assessments on a lot is binding upon the Association as of the date of its issuance.

6.16 Effect of Nonpayment of Assessments; Remedies of the Association. Any assessment not paid within thirty (30) days after the due date shall bear interest from the due date at the rate of twelve percent (12%) per annum. The Association may bring an action at law against the Owner personally obligated to pay the same, together with costs of collection and reasonable attorneys' fees, to recover a money judgment and such amounts may be further enforced by imposition of a lien and foreclosure of such lien against such Owner's Lot in the manner that mechanics liens are imposed and foreclosed in Indiana. Any lien sought to be imposed pursuant to this paragraph 6.16 shall be perfected upon the filing in the office of the Recorder of Marion County, Indiana, at any time within sixty (60) days after the date payment is due, a notice of the intention to hold a lien in the same manner that a notice of intention to hold a mechanic's lien is filed in Indiana.

6.17 Subordination of the Lien to Mortgages. The lien of the assessments provided for in paragraph 6.16 shall be subordinate to the lien of any mortgage on the Lot. Sale or transfer of any Lot shall not affect the lien of the assessments provided for in paragraph 6.16. However, the sale or transfer of any Lot pursuant to mortgage foreclosure or any proceeding in lieu thereof, shall extinguish the lien of the assessments provided for

In paragraph 6.16 as to payments which became due prior to such sale or transfer. No sale or transfer shall relieve such lot from liability for any assessments thereafter becoming due or from the lien thereof.

6.18 Architectural Control Committee. There shall be, and hereby is, created and established an Architectural Control Committee (the "Committee") to perform the functions provided for herein. Until the Applicable Date, the Committee shall consist of three (3) members appointed, from time to time, by the Developer and who shall be subject to removal by the Developer at any time with or without cause. After the Applicable Date, the Committee shall be a standing committee of the Association, consisting of three (3) persons appointed, from time to time, by the Board of Directors of the Association.

6.19 Purposes and Powers of Committee. The Committee shall regulate the exterior design, appearance and location of residences, buildings, structures and other improvements placed on any Lot. The Committee shall also regulate the design, appearance and location of entry walls and treatment (including, without limitation, mounding, foliage and landscaping) for the entrances to the Real Estate. The Committee shall have the right to promulgate, modify and amend at any time and from time to time reasonable rules and regulations for the submission of matters to the Committee for approval. The rules and regulations in effect from time to time shall be available upon request to all Owners and builders who seek to engage in construction upon all or any portion of the Real Estate.

(i) In General. No residence, building, structure or other improvement of any type or kind ("improvements") shall be erected, constructed or placed on any Lot and no clearing, excavation, grading or other site work shall take place on any Lot until plans therefor have been approved in writing by the Committee. Such approval shall include approval of exterior elevations and materials, and no change shall be made in the exterior elevation or materials of any improvement located on a Lot without the prior written approval of the Committee. Approval of the Committee shall be obtained only after written application has been made to the Committee by the Owner of the Lot requesting such approval. Such written application shall be in the manner and form prescribed from time to time by the Committee and shall be accompanied by two (2) complete sets of plans for any such proposed construction. Such plans shall include (a) site plans showing the location of all improvements existing upon the Lot and the location of the improvement(s) proposed to be constructed or placed upon the Lot, each properly and clearly designated, (b) exterior elevations of all buildings proposed to be constructed upon such Lot, and (c) a finish schedule for

all exterior surfaces to be constructed, together with any other information that the Committee may request. All plans and drawings submitted to the Committee shall be drawn to a scale of not less than 1" equals 20', or to such other scale as the Committee may require.

(ii) Power of Disapproval. The Committee may refuse to grant approvals required under this Article or elsewhere in this Declaration when the plans or other information submitted are inadequate or incomplete, or show the proposed improvement to be in violation of any provision of this Declaration.

6.20 Duties of Committee. The Committee shall approve or disapprove any matters submitted to it for approval within thirty (30) days after all required information shall have been submitted to it. One copy of submitted material shall be retained by the Committee for its permanent files. All notifications to applicants shall be in writing, and, in the event that such notification is one of disapproval, it shall specify the reason or reasons for such disapproval.

6.21 Liability of Committee. The Committee or any member thereof or the Developer, the Association or any officer, director, agent or employee of any of the foregoing shall not be liable in any way for (i) any defects in any plans, specifications or other materials submitted to it, (ii) any defects in any work done according thereto, or (iii) any damages arising out of or in connection with the approval or disapproval of any matter by the Committee.

6.22 Inspection. The Committee may inspect work being performed to assure compliance with this Declaration and the materials submitted to it pursuant to this Article.

ARTICLE VII

MORTGAGES

7.1 Notice to Association. Any Mortgagee who places a first mortgage lien upon a Lot may notify the Secretary of the Association of the existence of such mortgage and provide the name and address of such Mortgagee. A record of such Mortgagee and name and address shall be maintained by the Secretary of the Association and any notice required to be given to the Mortgagee pursuant to the terms of this Declaration, the By-Laws of the Association or otherwise shall be deemed effectively given if mailed to such Mortgagee at the address shown in such record in the time provided. Unless notification of any such Mortgage and the name and address of Mortgagee are furnished to the Secretary, as herein provided, no notice to any Mortgagee as may be otherwise required by this Declaration, the By-Laws of the Association or otherwise shall be

required, and no Mortgagee shall be entitled to vote on any matter to which it otherwise may be entitled by virtue of this Declaration, the By-Laws of the Association, a proxy granted to such Mortgagee in connection with the mortgage, or otherwise.

7.2 Notice to Mortgagees. The Association, upon request, shall provide to any Mortgagee a written certificate or notice specifying defaults known to the Association, if any, of the Owner of the corresponding Lot in the performance of such Owner's obligations under this Declaration or any other applicable documents.

ARTICLE VIII

AMENDMENT

8.1 By the Association. Except as otherwise provided in this Declaration or by applicable statute, amendments to this Declaration shall be proposed and adopted in the following manner:

(i) Notice. Notice of the subject matter of any proposed amendment shall be included in the notice of the meeting at which the proposed amendment is to be considered.

(ii) Resolution. A resolution to adopt a proposed amendment may be proposed by the Board of Directors or Owners having in the aggregate at least a majority of the votes of all Owners.

(iii) Meeting. The resolution concerning a proposed amendment must be adopted by the designated vote at a meeting of the members of the Association duly called and held in accordance with the provisions of the By-Laws.

(iv) Adoption. Any proposed amendment to this Declaration must be approved by a vote of not less than two-thirds (2/3) in the aggregate of the votes of all Owners; provided, however, that any such amendment shall require the prior written approval of Developer so long as Developer owns any Lots within and upon the Real Estate. In the event any Lot is subject to a first mortgage, the Mortgagee shall be notified of the meeting and the proposed amendment in the same manner as an Owner if the Mortgagee has given prior notice of its mortgage interest to the Board of Directors of the Association in accordance with the provisions of the foregoing paragraph 7.1.

8.2 By Developer. Developer hereby reserves the right so long as Developer, or any entity related to Developer, owns any Lot within and upon the Real Estate to make such amendments to this Declaration as may be deemed necessary or appropriate by Developer, without the approval of any other person or entity, in order to bring Developer into compliance with the requirements of any statute, ordinance, regulation or order of any public agency having jurisdiction thereof, or to comply with the requirements of the Federal National Mortgage Association, the Government National Mortgage Association, the Federal Home Loan Mortgage Corporation, the Department of Housing and Urban Development, the Federal Housing Administration, the Veterans Administration or any other governmental agency to induce any of such agencies to make, purchase, sell, insure or guarantee first mortgages, or to correct clerical or typographical errors in this Declaration or any amendment or supplement hereto; provided that Developer shall not be entitled to make any amendment which is prohibited by applicable statute, or which has a materially adverse effect on the rights of any Mortgagee, or which substantially impairs the benefits of this Declaration to any Owner or substantially increases the obligations imposed by this Declaration on any Owner.

8.3 Recording. Each amendment to the Declaration shall be executed by Developer only in any case where Developer has the right to amend this Declaration without any further consent or approval, and otherwise by the President or Vice President and Secretary of the Association; provided, that any amendment requiring the consent of Developer shall contain Developer's signed consent. All amendments shall be recorded in the Office of the Recorder of Marion County, Indiana, and no amendment shall become effective until so recorded.

ARTICLE IX

GENERAL PROVISIONS

9.1 Right of Enforcement. Violation or threatened violation of any of the covenants, conditions or restrictions enumerated in this Declaration or in any Plat of all or any part of the Real Estate shall be grounds for an action by Developer, the Association, any Owner, and all persons or entities claiming under them, against the person or entity violating or threatening to violate any such covenants, conditions or restrictions. Available relief in any such action shall include recovery of damages or other sums due for such violation, injunctive relief against any such violation or threatened violation, declaratory relief and the recovery of costs and reasonable attorneys' fees incurred by any party successfully enforcing such covenants and restrictions; provided, however, that neither Developer nor the Association shall be liable for damages of any kind to any person for failing to enforce or carry out any such covenants, conditions or restrictions.

9.2 Government Enforcement. The Metropolitan Development Commission, its successors and assigns, shall have no right, power or authority, to enforce any covenants, conditions, restrictions or other limitations contained in any Plat of all or any part of the Real Estate or in this Declaration other than those covenants, conditions, restrictions or limitations that expressly run in favor of the Metropolitan Development Commission; provided further, that nothing herein shall be construed to prevent the Metropolitan Development Commission from enforcing any provisions of the Subdivision Control Ordinance, 58-AO-13, as amended, or any conditions attached to approval of any Plat of all or any part of the Real Estate by the Plat Committee.

9.3 Delay or Failure to Enforce. No delay or failure on the part of any aggrieved party to invoke any available remedy with respect to any violation or threatened violation of any covenants, conditions or restrictions enumerated in this Declaration or in any Plat of all or any part of the Real Estate shall be held to be a waiver by that party (or an estoppel of that party to assert) any right available to him upon the occurrence, recurrence or continuance of such violation or violations of such covenants, conditions or restrictions.

9.4 Duration. These covenants, conditions and restrictions and all other provisions of this Declaration (as the same may be amended from time to time as herein provided) shall run with the land and shall be binding on all parties, entities and persons from time to time having any right, title or interest in the Real Estate, or any part thereof, and on all persons claiming under them, until January 1, 2010, and thereafter shall be automatically be extended for successive periods of ten (10) years each, unless prior to the commencement of any such extension period, by vote of the majority of the then Owners of the Lots within and upon the Real Estate, it is agreed that this Declaration shall be terminated in its entirety; provided, however, that no termination of the Declaration shall affect any easement hereby created and reserved unless all persons entitled to the beneficial use of such easement shall consent thereto.

9.5 Severability. Invalidation of any of the covenants, conditions or restrictions contained in this Declaration by judgment or court order shall in no way affect any of the other provisions which shall remain in full force and effect.

9.6 Titles. The underlined titles preceding the various paragraphs and subparagraphs of this Declaration are for the convenience of reference only, and none of them shall be used as an aid to the construction of any provisions of this Declaration. Wherever and whenever applicable, the singular form of any word shall be taken to mean or apply to the plural, and the masculine form shall be taken to mean or apply to the feminine or to the neuter.

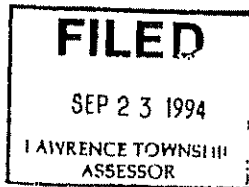
9.7 Applicable Law. This Declaration shall be governed, interpreted, construed and regulated by the laws of the State of Indiana.

9.8 Annexation. Additional land within the tract of land described in the attached Exhibit B may be annexed by Developer to the Real Estate (and from and after such annexation shall be deemed a part thereof for all purposes of this Declaration) by execution and recordation in the office of the Recorder of Marion County, Indiana, of a supplemental declaration by Developer; and such action shall require no approvals or action of the Owners.


9.9 Sales Offices and Models. Notwithstanding anything to the contrary contained in this Declaration or any Plat of all or any part of the Real Estate now or hereafter recorded in the office of the Recorder of Marion County, Indiana, Developer, any entity related to Developer and any other person or entity with the prior written consent of Developer shall, during the Development Period, be entitled to construct, install, erect and maintain such facilities upon any portion of the Real Estate owned by Developer or such person or entity as, in the sole opinion of Developer, may be reasonably required or convenient or incidental to the development of the Real Estate and the sale of Lots and the construction of residences thereon. Such facilities may include, without limitation, storage areas, parking areas, signs, model residences, construction offices and sales offices; provided, that such facilities shall comply with applicable laws and ordinances.

IN WITNESS WHEREOF, this Declaration has been executed by Developer as of the date first above written.

SOUTHMINSTER ASSOCIATES an Indiana
general partnership



By: *Charles A. Pechette*
Printed: Charles A. Pechette
Title: Managing Partner



STATE OF INDIANA)
) SS:
COUNTY OF MARION)

Before me, a Notary Public in and for the State of Indiana, personally appeared Charles A. Pechette, the Managing Partner of Southminster Associates, an Indiana general partnership, who acknowledged the execution of the foregoing Declaration of Covenants, Conditions and Restrictions of Oakland Woods for and on behalf of said partnership.

WITNESS my hand and Notarial Seal this 20th day of September, 1994.

Nancy Brown
Notary Public
NANCY BROWN
Printed Name

My Commission Expires:
6-9-98

I am a resident of
Marion
County, Indiana.

This instrument was prepared by Joseph M. Scimia, Baker & Daniels, 300 North Meridian Street, Suite 2700, Indianapolis, Indiana 46204.

EXHIBIT "A"


PROPERTY DESCRIPTION
OAKLAND WOODS, SECTION 1
East 79th Street and Oakland Road

A PART OF THE EAST HALF OF THE NORTHWEST QUARTER OF SECTION 27, TOWNSHIP 17 NORTH, RANGE 5 EAST, MARION COUNTY, INDIANA, MORE PARTICULARLY DESCRIBED AS FOLLOWS:

COMMENCING AT THE NORTHWEST CORNER OF THE NORTHEAST QUARTER OF THE NORTHWEST QUARTER OF SECTION 27, TOWNSHIP 17 NORTH, RANGE 5 EAST; THENCE NORTH 89 DEGREES 58 MINUTES 50 SECONDS EAST (ASSUMED BEARING) ALONG THE NORTH LINE OF SAID QUARTER QUARTER SECTION 746.00 FEET TO THE NORTHEAST CORNER OF DANNY L. AND BARBARA J. BURTON (INSTRUMENT NO. 72-6690; OFFICE OF THE RECORDER), BEING THE POINT OF BEGINNING; THENCE CONTINUING NORTH 89 DEGREES 58 MINUTES 50 SECONDS EAST ALONG SAID NORTH LINE 590.07 FEET TO THE NORTHEAST CORNER OF SAID QUARTER QUARTER SECTION; THENCE SOUTH 00 DEGREES 36 MINUTES 50 SECONDS WEST ON AND ALONG THE EAST LINE OF SAID QUARTER QUARTER SECTION 1,315.89 FEET TO THE SOUTHEAST CORNER OF SAID QUARTER QUARTER SECTION; THENCE CONTINUING SOUTH 00 DEGREES 36 MINUTES 50 SECONDS WEST ALONG THE EAST LINE OF THE SOUTHEAST QUARTER OF THE NORTHWEST QUARTER OF SAID SECTION 70.96 FEET (DEED) 89.09 FEET (MEASURED); THENCE SOUTH 82 DEGREES 54 MINUTES 44 SECONDS WEST 326.65 FEET; THENCE NORTH 02 DEGREES 59 MINUTES 17 SECONDS WEST 226.08 FEET; THENCE NORTH 44 DEGREES 15 MINUTES 12 SECONDS WEST 181.09 FEET; THENCE NORTH 46 DEGREES 07 MINUTES 33 SECONDS WEST 50.03 FEET; THENCE NORTH 43 DEGREES 54 MINUTES 46 SECONDS WEST 125.00 FEET; THENCE SOUTH 55 DEGREES 31 MINUTES 13 SECONDS WEST 49.17 FEET; THENCE NORTH 55 DEGREES 59 MINUTES 14 SECONDS WEST 34.08 FEET; THENCE NORTH 13 DEGREES 05 MINUTES 23 SECONDS WEST 135.48 FEET; THENCE NORTH 52 DEGREES 40 MINUTES 53 SECONDS WEST 96.56 FEET; THENCE NORTH 67 DEGREES 06 MINUTES 35 SECONDS EAST 21.81 FEET; THENCE SOUTH 89 DEGREES 23 MINUTES 10 SECONDS EAST 69.33 FEET; THENCE NORTH 84 DEGREES 17 MINUTES 07 SECONDS EAST 139.52 FEET; THENCE NORTH 00 DEGREES 36 MINUTES 50 SECONDS EAST 123.71 FEET; THENCE NORTH 89 DEGREES 23 MINUTES 10 SECONDS WEST 2.81 FEET TO A TANGENT CURVE, THE RADIUS POINT OF WHICH BEARS SOUTH 00 DEGREES 36 MINUTES 50 SECONDS WEST, WITH A RADIUS OF 425.00 FEET. SAID CURVE BEING SUBTENDED BY A LONG CHORD HAVING A BEARING OF SOUTH 88 DEGREES 45 MINUTES 27 SECONDS WEST AND HAVING A LENGTH OF 27.54 FEET; THENCE WESTERLY ALONG SAID CURVE 27.54 FEET; THENCE NORTH 00 DEGREES 36 MINUTES 50 SECONDS EAST 135.94 FEET; THENCE NORTH 22 DEGREES 08 MINUTES 56 SECONDS WEST 54.79 FEET TO A POINT ON THE EAST BOUNDARY OF SAID BURTON; THENCE NORTH 00 DEGREES 47 MINUTES 44 SECONDS EAST ON AND ALONG SAID EAST BOUNDARY 452.27 FEET TO THE POINT OF BEGINNING AND CONTAINING 17.630 ACRES, MORE OR LESS.

SUBJECT TO ALL HIGHWAYS, RIGHTS-OF-WAY, EASEMENTS, AND RESTRICTIONS OF RECORD

Given under my hand and seal this 7TH day of December, 1993.



Douglas K. Herendeen
Douglas K. Herendeen, L.S.
Registered Land Surveyor
State of Indiana, Surveyor No. S0468

EXHIBIT "B"

PROPERTY DESCRIPTION
OAKLAND WOODS, SECTION II
EAST 79TH STREET AND OAKLAND ROAD

A PART OF THE EAST HALF OF THE NORTHWEST QUARTER OF SECTION 27, TOWNSHIP 17 NORTH,
RANGE 5 EAST, MARION COUNTY, INDIANA, MORE PARTICULARLY DESCRIBED AS FOLLOWS:

COMMENCING AT THE NORTHWEST CORNER OF THE SAID EAST HALF; THENCE SOUTH 00 DEGREES 47 MINUTES 44 SECONDS WEST (ASSUMED BEARING) 452.27 FEET ON AND ALONG THE WEST LINE OF SAID EAST HALF TO THE POINT OF BEGINNING, BEING THE SOUTHWEST CORNER OF WILLIAM R. and INGRID E. SWHEAR (INSTRUMENT NO. 93-81817, OFFICE OF THE RECORDER); THENCE NORTH 89 DEGREES 58 MINUTES 50 SECONDS EAST 481.57 FEET, ON AND ALONG THE SOUTH LINE OF SAID SWHEAR, ALSO BEING THE SOUTH LINE OF TED H. RETMIER (INSTRUMENT NO. 93-187578, OFFICE OF THE RECORDER), AND THE SOUTH LINE OF DANNY L. and BARBARA J. BURTON (INSTRUMENT NO. 76-47514, OFFICE OF THE RECORDER) AND ACROSS THE LAND OF DANNY L. and BARBARA J. BURTON (INSTRUMENT NO. 72-66901, OFFICE OF THE RECORDER) TO THE EAST LINE OF SAID BURTON, BEING THE WEST LINE OF OAKLAND WOODS SECTION I A UNPLATTED SUBDIVISION TO THE CITY OF INDIANAPOLIS; THE NEXT ~~10~~ LINES ARE ON AND ALONG THE WEST LINE OF THE SAID OAKLAND WOODS, SECTION I: 1) THENCE SOUTH 22 DEGREES 08 MINUTES 56 SECONDS EAST 54.79 FEET; 2) THENCE SOUTH 00 DEGREES 36 MINUTES 50 SECONDS WEST 135.94 FEET TO A NON TANGENT CURVE, THE RADIUS POINT OF WHICH BEARS SOUTH 00 DEGREES 36 MINUTES 50 SECONDS EAST, WITH A RADIUS OF 425.00 FEET, SAID CURVE BEING SUBTENDED BY A LONG CHORD HAVING A BEARING OF SOUTH 88 DEGREES 45 MINUTES 27 SECONDS EAST 27.54 FEET; 3) THENCE EASTERLY ON AND ALONG SAID CURVE 27.54 FEET; 4) THENCE SOUTH 89 DEGREES 23 MINUTES 10 SECONDS EAST 2.80 FEET; 5) THENCE SOUTH 00 DEGREES 36 MINUTES 50 SECONDS WEST 123.11 FEET; 6) THENCE SOUTH 84 DEGREES 17 MINUTES 07 SECONDS WEST 139.52 FEET; 7) THENCE NORTH 89 DEGREES 23 MINUTES 10 SECONDS WEST 69.33 FEET; 8) THENCE SOUTH 67 DEGREES 06 MINUTES 35 SECONDS WEST 21.81 FEET; 9) THENCE SOUTH 52 DEGREES 40 MINUTES 53 SECONDS EAST 96.66 FEET; 10) THENCE SOUTH 13 DEGREES 05 MINUTES 23 SECONDS EAST 135.48 FEET; 11) THENCE SOUTH 55 DEGREES 59 MINUTES 14 SECONDS EAST 34.08 FEET; 12) THENCE NORTH 55 DEGREES 31 MINUTES 13 SECONDS EAST 49.17 FEET; 13) THENCE SOUTH 43 DEGREES 54 MINUTES 46 SECONDS EAST 125.00 FEET; 14) THENCE SOUTH 46 DEGREES 07 MINUTES 33 SECONDS EAST 50.03 FEET; 15) THENCE SOUTH 44 DEGREES 15 MINUTES 12 SECONDS EAST 181.09 FEET; 16) THENCE SOUTH 02 DEGREES 59 MINUTES 17 SECONDS EAST 226.08 FEET TO THE NORTH LINE OF PATRICK A. AND DIANNE J. JOHNSON (INSTRUMENT NO. 88-00468 OFFICE OF THE RECORDER); THENCE SOUTH 27 DEGREES 24 MINUTES 44 SECONDS WEST 103.60 FEET, ON AND ALONG THE NORTH LINE OF SAID JOHNSON; THENCE SOUTH 71 DEGREES 47 MINUTES 44 SECONDS WEST 225.00 FEET, ON AND ALONG THE NORTH LINE OF SAID JOHNSON AND ROBERT C. AND DIANNE M. LEEVE (INSTRUMENT NO. 90-19646 OFFICE OF THE RECORDER) TO THE NORTHWEST CORNER OF SAID LEEVE'S; THENCE SOUTH 01 DEGREES 03 MINUTES 44 SECONDS WEST 76.50 FEET, ON AND ALONG THE WEST LINE OF

SAID LEVEL'S TO THE NORTHEAST CORNER OF GEIST POINTE ESTATES A SUBDIVISION TO THE CITY OF INDIANAPOLIS AS RECORDED IN INSTRUMENT NUMBER 88-113297, OFFICE OF THE RECORDER; THENCE SOUTH 76 DEGREES 48 MINUTES 44 SECONDS WEST 381.40 FEET, ON AND ALONG THE NORTH LINE OF SAID GEIST POINT ESTATES; THENCE SOUTH 50 DEGREES 39 MINUTES 44 SECONDS WEST 138.30 FEET, ON AND ALONG THE NORTH LINE OF SAID GEIST POINT ESTATES; THENCE NORTH 70 DEGREES 01 MINUTES 16 SECONDS WEST 121.10 FEET ON AND ALONG THE NORTH LINE OF THE SAID GEIST POINT ESTATES AND TERRI L. MOONEY (INSTRUMENT NO. 91-061023 OFFICE OF THE RECORDER); THENCE SOUTH 89 DEGREES 08 MINUTES 44 SECONDS WEST 155.80 FEET, ON AND ALONG SAID MOONEY'S NORTH LINE, TO THE WEST LINE OF SAID EAST HALF; THENCE NORTH 00 DEGREES 47 MINUTES 44 SECONDS EAST ON AND ALONG SAID WEST LINE 487.56 FEET (DEED) 485.71 FEET (MEASURED) TO THE SOUTHWEST CORNER OF THE NORTHEAST QUARTER OF THE SAID QUARTER SECTION; THENCE CONTINUING NORTH 00 DEGREES 47 MINUTES 44 SECONDS EAST ON AND ALONG SAID WEST LINE 864.24 FEET, TO THE POINT OF BEGINNING AND CONTAINING 25.204 ACRES, MORE OR LESS

GIVEN UNDER MY HAND AND SEAL THIS 10TH DAY OF August, 1994



Douglas W. Herenden
DOUGLAS W. HERENDEN, L.S.
REGISTERED LAND SURVEYOR
STATE OF INDIANA, SURVEYOR NO. 50468