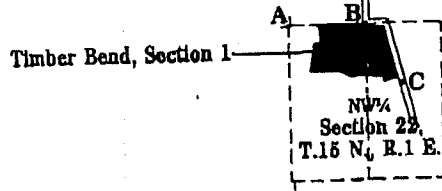




TIMBER BEND,

copy



DESCRIPTIONS OF CONTROLLING MONUMENTS

- A — N-16,345.779', E-9,985.779' A stone 8x14x20 inches with a notch in its top for the corner set by County Surveyor Job Hadley in 1867 was found in good condition in 1992.
- B — N-16,362.361', E-11,346.271' This corner was lost but restored in 1984 by S. M. Shartle who set a pipe 9 inches deep.
- C — N-14,401.659', E-11,930.363' Stone set February 1, 1869, by County Surveyor Job Hadley found in good condition.

SURVEYOR'S CERTIFICATE

I, the undersigned, do hereby certify that the following description and accompanying plat of Timber Bend, Section 1, comprise a Class C Survey that conforms with 865 IAC 1.1-12, as amended, and represent a subdivision of a part of the real estate described on a plat of survey entered for record in Miscellaneous Record _____, pages _____, in the office of the Recorder of Hendricks County, Indiana, which subdivision is a part of the Northwest Quarter of Section 22, Township 15 North, Range 1 East, Hendricks County, Indiana, described as follows:

Beginning on the north line of said section North 89 degrees 18 minutes 06 minutes East (assumed bearing) 615.66 feet from a notch in the top of a stone at the northwest corner of said section; thence North 89 degrees 18 minutes 06 seconds East along the north line of said section 845.03 feet to a pipe at the northeast corner of the West Half of the Northwest Quarter of said section; thence North 89 degrees 18 minutes 27 seconds East along the north line of said section 321.75 feet to the center line, prolonged northward, of North Center Street (also known as County Road 625 East); thence South 15 degrees 12 minutes 51 seconds East along said center line 901.31 feet to a point that is North 15 degrees 12 minutes 51 seconds West 98.42 feet from a stone set February 1, 1869, by County Surveyor Job Hadley in the partition of the estate of Jacob Amick, deceased; thence South 74 degrees 47 minutes 09 seconds West 261.60 feet; thence North 16 degrees 12 minutes 51 seconds West 80.47 feet; thence North 80 degrees 08 minutes 06 seconds West 357.47 feet; thence South 79 degrees 26 minutes 11 seconds West 185.67 feet; thence North 62 degrees 38 minutes 47 seconds West 269.78 feet; thence South 87 degrees 06 minutes 56 seconds West 449.74 feet; thence North 5 degrees 04 minutes 01 second East 432.82 feet; thence Easterly 103.16 feet along a curve to the left having a radius of 725.00 feet and subtended by a long chord having a bearing and length of North 87 degrees 13 minutes 59 seconds East 103.07 feet; thence North 6 degrees 50 minutes 36 seconds West 60.00 feet; thence North 10 degrees 10 minutes 19 seconds West 235.71 feet to the point of beginning; containing 23.924 acres, more or less. Subject to zoning, restrictions, encumbrances, legal highways, and easements.

Said subdivision consists of 30 lots numbered consecutively from 1 to 30, both inclusive. The locations and dimensions of said lots and the locations and dimensions of easements and street rights of way are indicated on the accompanying plat in figures denoting U. S. Survey Feet and decimal fractions thereof. The theoretical uncertainty of this survey is 0.14 feet.

Given under my hand and seal this 22d day of July 1992:



PARSONS & SHARTLE ENGINEERS, INC.:

Stanley M. Shartle
Stanley M. Shartle, Registered Land Surveyor No. 3431, State of Indiana



PURSUANT to IC 36-7-4-700 et seq., and all amendments thereof, the undersigned do hereby certify that the public notice of the hearing by the Hendricks County Plan Commission on the application by Timber Bend, Inc., for approval of this plat duly complied with IC 36-7-4-706 and all amendments thereof, and that said plat was approved at said hearing with a majority of the members of said Commission concurring in said approval.

Given under our hands and seal this 9TH day of SEPTEMBER, 1992:
C. Richard Whicker *Robert E. Jarzen*
C. Richard Whicker, President Robert E. Jarzen, Secretary

REC: 8-14-92 #14888 PC 2/6

The does herel subdivide accompan subdvis that all un- to the pub

Fro and the pr or maintai and varian Board of 2

EA are hereb;

(1) companics installatio conduits, 1

(2) way and a the contro and maint Subdivisic

(3) of the co beautiful device de:

(4) of vegetat upon adjo on said ea

Lot the owner authoritie material s and maint direction of each lot for those numbered the respon

A) the Surve easement drainage the India for in said drains, 1;

END, SECTION 1

PROPRIETOR'S DEDICATION

The undersigned, Timber Bend, Inc., as owner and proprietor of the above-described real estate, does hereby certify that it has laid out, platted, and subdivided, and does hereby lay out, plat, and subdivide said 23.924-acre parcel of land into lots, streets, and easements in accordance with the accompanying plat. This subdivision shall be known and designated as **Timber Bend, Section 1, a subdivision of Washington Township, Hendricks County, Indiana**. It further certifies that all undedicated street rights of way and public open spaces shown on said plat are hereby dedicated to the public and to Hendricks County, Indiana.

owner set by

Front building setback lines are hereby established as shown on said plat, between which lines and the property lines of the streets no building or other structure (excepting drives) shall be erected or maintained. Side and rear building lines are established by the Hendricks County Zoning Ordinance and variances therefrom as have been or may be granted by the Hendricks County Plan Commission or Board of Zoning Appeals.

title who set

radley found

EASEMENTS. Certain strips of ground having the locations and dimensions stated on said plat are hereby reserved and dedicated as easements for the following-described purposes:

lying plat of
mended, and
for record in
nty, Indiana,
ange 1 East,

(1) Those designated as Utility Easements are hereby dedicated to public and semipublic utility companies, excluding transportation companies, to the public, and to Hendricks County, Indiana, for the installation, operation, and maintenance of sanitary sewers, ducts, underground cables, overhead lines, conduits, and gas and water mains;

ast (assumed
ction; thence
et to a pipe
ce North 89
center line,
nce South 16
h 15 degrees
urveyor Job
7 minutes 09
hence North
econds West
h 87 degrees
t 432.82 feet;
tended by a
103.07 feet;
0 minutes 19
Subject to

(2) Those designated as Drainage Easements are storm water easements and drainage rights of way and are hereby dedicated to the public and to the Hendricks County, Indiana, Drainage Board for the control of surface water drainage, for the maintenance of swales, and for the installation, operation, and maintenance of storm sewers, tile drains, and subsurface drains as defined by the Hendricks County Subdivision Regulations;

(3) The easement designated as an Entrance Easement is reserved by Timber Bend, Inc., in favor of the committee, as defined in Section numbered 1 below, for landscaping, plantings, and other beautifications, and for the construction and maintenance of a façade, wall, other structure, sign, or other device designed to display the name of Timber Bend; and

clusive. The
reet rights of
mal fractions

(4) Those designated as Slope Easements are reserved by the developer for clearing and grubbing of vegetation and for street and culvert construction where culverts and earth fills over them encroach upon adjoining lots, and are further reserved unto Hendricks County for street and culvert maintenance on said easements.

Lot owners shall take their titles subject to the rights of easement holders and to the rights of the owners of the other lots in this subdivision. Said easements are subject at all times to the proper authorities and to the easements herein reserved. Within easements no structure, planting, or other material shall be placed or be permitted to remain which may damage or interfere with the installation and maintenance of utilities, culverts and fills over them, or which may, obstruct, retard, or change the direction of the flow of water through drainage channels situated in the easements. The easement area of each lot and all improvements in it shall be maintained continuously by the owner of the lot, except for those improvements for which a public authority or utility company is responsible. See Section numbered 22 below. Maintenance of the entrance easement by Timber Bend, Inc., will be temporary and the responsibility for its maintenance will ultimately revert to the owners of the lots in the subdivision.

A petition addressed to the Hendricks County Drainage Board has been filed in duplicate with the Surveyor of Hendricks County requesting that this subdivision's storm drainage system and the easements therefor, identified as "drainage easements" hereon, be accepted into the County's regulated drainage system so that a maintenance fund may be established by assessment under the authority of the Indiana Drainage Code, and so that said Board may exercise other powers and duties as provided for in said code. This subdivision contains 1,110 linear feet of storm drains, 4,866 linear feet of subsurface drains, 1,242 linear feet of open ditches, and 1,082 linear feet of Parsons Creek.

ENGINEERS, INC.:

Shartle

stered Land
e of Indiana


sof, the undersigned
dricks County Plan
is plat duly complied
as approved at said
g in said approval.

EMBER, 1991:

Parzen
Parzen, Secretary

PARSONS & SHARTLE ENGINEERS, INC.

12831 ROCKVILLE ROAD IN AVON
INDIANAPOLIS, IN 46234



SHEET 2

TIMBER BEND,

RESTRICTIVE COVENANTS

Timber Bend, Inc., does, by this indenture, and by those restrictive covenants and requirements entered for record in Miscellaneous Record _____, page _____, in said Recorder's office, restrict and covenant the lots and other areas within the boundary of Timber Bend, Section 1, to itself and its grantees, assigns, successors, legal representatives, and to any person, persons, corporations, banks, and associations and/or anyone who may acquire title to any of said lots or other areas, as to the following terms, stipulations, conditions, restrictions, and covenants which shall apply in their entirety to all of said subdivision:

1. **DEFINITIONS.** "Developer" shall mean Timber Bend, Inc. "Owner" shall mean the person or collection of persons who has or have acquired or is acquiring any right, title, or interest, legal or equitable, in and to a lot in this subdivision, but excluding those persons having such interest merely as security for the performance of an obligation.

"Committee" shall mean the Architectural and Environmental Control Committee composed of the officers and directors of Timber Bend, Inc. or their duly authorized representatives, all of whom shall serve without compensation for services performed as committee members. In the event Timber Bend, Inc., is dissolved, the then existing committee members shall appoint an owner to take said member's position on the committee. Upon the death or resignation of any member of said committee, the remaining member or members shall have full authority to perform the duties of the committee, or to designate a representative with like authority, who must be an owner.

"Flood Protection Grade" means the elevation of the lowest point in a building at which flood waters may enter the interior of the building.

"Lowest Point in a Building" means (1) the lowest floor elevation (if a basement exists, the basement floor is the lowest floor); (2) the garage floor if the garage is the lowest level of the building; or (3) the floor level of any enclosure below an elevated building where the walls of the enclosure provide resistance to the flow of flood waters.

2. **LAND USE.** All lots are restricted to residential use. See Section numbered 20 below. The subdivision of a lot is prohibited unless said division creates two building sites on three adjoining lots, which building sites comply with the Hendricks County zoning and subdivision regulations and with these covenants. Where a lot is subdivided, or where an owner acquires adjoining lots for the purpose of building one dwelling across the common lot line, the side lot line set back restrictions specified hereinabove shall not apply to said common lot line. Construction of buildings across drainage easements and utility easements that coincide with lot lines is prohibited.

3. **DWELLING SIZE.** No dwelling shall be erected, altered, placed, or permitted to remain on any lot other than one single-family residence three stories or less in height. Dwellings on all lots shall have, at a minimum, attached two-car garages. The ground floor area of the main structure of any one-story dwelling, excluding garages and porches, shall be not less than 2,000 square feet. The ground floor area of the main structure of any multiple-story dwelling, excluding garages and porches, shall be not less than 1,100 square feet, with no less than a total of 2,200 square feet of finished floor space in such multiple-story structure. A dwelling with a "bonus room" on a second story level will be treated as a multiple-story dwelling and shall meet all the above requirements for multiple-story dwellings.

4. **ACCESSORY BUILDINGS.** A utility building, barn, or other accessory building will not be allowed on any lot, except one gazebo type structure and/or one in-ground pool accessory building/bath house. Said accessory building/bath house must be erected as a part of and in conjunction with a privacy fence surrounding an in-ground pool as provided for in Section numbered 25 below. Before commencement of its construction, any building allowed by this Section numbered 4 must be approved as to location and design by the committee as described in Section numbered 7 below.

5. **BUILDING SETBACK DISTANCES.** Between the front lot lines and the building lines shown on this plat, no buildings shall be erected, placed, altered, or be permitted to remain, nor shall any building be erected nearer than 15 feet to any side line of a lot on one side, and the total of both side setbacks shall be not less than 20 percent of the lot width, measured at the building line. Architectural appurtenances projecting not more than 24 inches, stairways projecting not more than 4 feet, unenclosed and unroofed porch slabs on the front sides of buildings, steps, and walks are exempt from these setback requirements.

6. (purposes o completed. The use of prohibited.

7. constructe specificatio exterior de grading pla as may afft as required to approve specificatio before the to have be

8. J numbered improve Hendricks plan) and a slopes for inspect his surface of develop his with said a Section nu office hour reevaluat time of imp shall certif dwelling to the develo to drainag days notice by the own The each lot, fu Because of the table constructe floor eleva lowest floo shall be pr

9. Company Commissio

10. above. No or view, or front yard height. G properly f easements if they int easements



PURSUANT to IC 36-7-4-700 et seq., and all amendments thereof, the undersigned do hereby certify that the public notice of the hearing by the Hendricks County Planning Commission on the application by Timber Bend, Inc., for approval of this plat duly complied with IC 36-7-4-706 and all amendments thereof, and that said plat was approved at said hearing with a majority of the members of said Commission concurring in said approval.

Given under our hands and seal this 9TH day of SEPTEMBER, 1991:

C. Richard Whicker, President

Robert E. Jarzen, Secretary



TIMBER BEND,

11. CONSTRUCTION TIME. Unless delayed by court injunction, war, or an act of God, any dwelling, fence, water line, sewer, ditch, or any structure on any lot, once approved and under construction, must be completed one (1) year from the date construction starts, after which time the committee may, without notice, enter, take possession of said lot and sell the same together with improvements, and after payment of liens and expenses, pay the balance of the sale proceeds to the owner of the lot at the time of sale.

12. STORAGE TANKS. Oil or gasoline storage tanks shall comply with the laws, rules, and regulations of the Indiana State Fire Marshall, the Environmental Protection Agency, and all other relevant governmental bodies.

13. SIGNS. This section does not apply to any sign or signs that may be erected on the entrance easement by the developer in favor of the committee. The only signs that may be erected by lot owners in this sub-division are: Those required by law, a single sign placed by a builder or financial institution to advertise a property during the construction and sales period, a single yard sale or garage sale sign placed by the owner no more often than two days twice each year, a single sign placed by an owner to advertise the property for sale or rent or to prohibit hunting or trapping. No sign shall exceed nine (9) square feet in size.

14. HUNTING AND TRAPPING are prohibited in this subdivision.

15. SIGHT DISTANCES. At driveways no one may place, construct, plant, maintain, allow, or suffer any improvements, landscaping, or other obstructions to vision (excepting mailboxes) between 2 and 8 feet above the finished grade with the purpose that at least 150 feet of sight distance will be provided in both directions along streets from points in the driveways 25 feet from the street curb. Where the committee determines that this rule for a driveway is impracticable or unreasonable, it may allow an alternative that offers the least hazard and interference with traffic.

16. ANIMALS. No one shall keep or maintain animals or poultry in this subdivision except household pets such as cats and dogs, but no pet shall be kept, bred, or maintained for commercial purposes. Household pets kept shall be confined by fence or leash and kept quiet so as not to disturb the peace and tranquility of the neighborhood. Should an animal be walked by leash, any debris or animal waste resulting therefrom shall be cleaned up, removed, and disposed of by the owner of said animal.

17. VEHICLE PARKING. No trucks larger than pickup trucks, disabled vehicles, unused vehicles, campers, motor homes, trailers, recreational vehicles, boats, motorcycles, or similar vehicles shall be parked or repaired on any road, street, private driveway, or lot in this subdivision unless it is screened in such a way that it is not visible to the occupants of the other lots in the subdivision. No vehicle of any kind shall park on any road in this subdivision excepting for a reasonable length of time. The committee shall determine what constitutes adequate screening and reasonable length of time. Parking on the Common Private Access Parcel and between Lots 3 and 4 on White Alder Court is prohibited. The developer, the committee, the Hendricks County Highway Supervisor, and police officers of the community are empowered to enforce this parking ban.

18. LANDSCAPING. The lot owner shall modify his lot for human use and enjoyment by grading and decorative planting within sixty (60) days following completion of a house thereon, weather permitting.

19. MAINTENANCE OF LOTS AND IMPROVEMENTS. Each lot owner shall maintain his lot and any improvements thereon to prevent the same from becoming unsightly by removing all debris, rubbish, dead trees, and other materials or conditions that reasonably tend to detract from or diminish the aesthetic appearance of the subdivision, and by keeping the exterior of all improvements in a good state of repair. Garbage, trash, and other wastes shall be kept in odorless and sanitary containers which shall be emptied weekly by a refuse collection service. At least twice during each of the months of April through September, lot owners or their designated representatives shall mow their lots, whether or not improved.

20. activity or an annoya

21. retailing b

22. subject to lot owners "utility ea title subje and maint Trees and Inc., or H fences and may be re maintenar in a positi

23. ponding o above.

24. Pavement prohibited


25. completely f approval e

26. basement discharge and carry purpose. damage to blocking a Hendricks harmless f

27. withdrawl required. above.

28. be permit landscap allowed in

29. this subdi shall conti



PURSUANT to IC 36-7-4-700 et seq., and all amendments thereof, the undersigned do hereby certify that the public notice of the hearing by the Hendricks County Plan Commission on the application by Timber Bend, Inc., for approval of this plat duly complied with IC 36-7-4-706 and all amendments thereof, and that said plat was approved at said hearing with a majority of the members of said Commission concurring in said approval.

Given under our hands and seal this 9TH day of SEPTEMBER, 1993.

C. Richard Wheeler
C. Richard Wheeler, President

Robert E. Jajzen
Robert E. Jajzen, Secretary



END, SECTION 1

of God, any
nder construc-
the committee
mprovements,
er of the lot at

20. **NUISANCES.** No one shall carry out, or allow to be carried out, any noxious or offensive activity on any lot, nor shall anything be done or allowed to be done thereon which may become or be an annoyance or nuisance to the neighborhood.

21. **BUSINESSES.** No mercantile building shall exist, nor shall any manufacturing, wholesaling, retailing business, church, school, preschool, or day-care facility operate in this subdivision.

ws, rules, and
and all other

22. **DEDICATED EASEMENTS.** Each owner of a lot in this subdivision will take his title subject to the rights of utility companies, the developer, Hendricks County, the committee, and the other lot owners in those certain strips or areas of ground designated "entrance easement," "slope easement," "utility easement," and "drainage easement" that are reserved hereinabove. Said owner will take his title subject to the rights of Timber Bend, Inc., and Hendricks County for street and culvert construction and maintenance in those certain areas of ground designated "slope easements" that are reserved herein. Trees and other vegetation may be removed from said slope easements at the discretion of Timber Bend, Inc., or Hendricks County. No permanent or other structures may occupy said easements excepting fences and the facilities for which the easements are reserved hereinabove. Fences erected on easements may be removed by easement holders (at the owner's expense) if necessary to the proper operation and maintenance of the facilities for which the easements are reserved. No facility shall occupy any easement in a position that will obstruct a property line or corner.

n the entrance
by lot owners
cial institution
rage sale sign
y an owner to
xceed nine (9)

23. **LOT GRADING.** Lots shall be graded so as not to restrict the surface water runoff or cause ponding or stoppage of said runoff over any lot in this subdivision. See Sections numbered 8 and 18 above.

aintain, allow,
xxes) between
stance will be
e street curb.
nable, it may

24. **DRIVEWAYS.** Residential driveways shall be constructed of portland cement concrete. Pavement shall be a minimum of four (4) inches thick excluding subbase material. Asphalt drives are prohibited.

ivision except
or commercial
not to disturb
any debris or
owner of said

25. **SWIMMING POOLS.** No swimming pools, where the water level is either partially or completely above natural ground level, shall be permitted. Any in-ground swimming pool shall be properly fenced to protect the safety of others. Before erection, such fence shall receive committee approval as required by Section numbered 10 above.

icles, unused
milar vehicles
on unless it is
odivision. No
ngth of time.
ngth of time.
lder Court is
police officers

26. **CRAWL SPACE, BASEMENT, AND FOUNDATION DRAINS.** No crawl spaces, basements, eaves troughs, gutters, downspouts, or foundation perimeter drains shall be constructed to discharge water onto a street. Crawl space drains, foundation drains, and basement drains intercepting and carrying only excess ground water may connect to subsurface drains already in place for that purpose. Should any such subsurface drain become blocked, partially blocked, or damaged with resulting damage to another lot owner and/or to the drainage system of any street, the owner causing said blocking and/or damage shall be liable for all damages to the injured party or parties, the developer, or Hendricks County, and shall hold all contractors, engineers, developers, other lot owners, and said county harmless from liability therefrom.

enjoyment by
oon; weather

27. **BASEMENTS** are allowed on all lots in this subdivision but pump ejector systems for withdrawing wastewater from basement facilities, as well as other pumps for foundation drains, may be required. For regulations regarding basement floor elevations on certain lots, see Section numbered 8 above.

l maintain his
ing all debris,
m or diminish
ents in a good
ainers which
onths of April
hether or not

28. **PROSCRIBED AND OTHER IMPROVEMENTS.** No improvements of any kind shall be permitted in a dedicated street right of way excepting erosion control, driveway entrances, sidewalks, landscaping, and mailboxes. No free-standing antennas, roof-top antennas, or satellite dishes shall be allowed in this subdivision.


29. **SANITARY SEWER CONNECTION.** Private sewer disposal systems are prohibited in this subdivision. Every pipe connecting between a dwelling and a public or semipublic sanitary sewer shall contain a check valve to prevent backflow.

roof, the undersigned
ndricks County Plan
his plat duly compiled
was approved at said
ing in said approval.
EMBER, 1992:
E. Johnson
E. Johnson, Secretary



Given under my hand and seal
this 22d day of July 1992:

PARSONS & SHARTLE ENGINEERS, INC.:
Stanley M. Shartle
Stanley M. Shartle, Registered Land
Surveyor No. 3431, State of Indiana



SHEET 4

TIMBER BEND,

30. UTILITIES CONNECTION INSPECTION. All materials and workmanship in the installation of connections between dwellings and utility facilities shall be subject to access and inspection by the utility companies having jurisdiction, or by their duly authorized representatives or successors, who shall have the right to require correction of any defects discovered.

31. SIDEWALKS. Each initial lot owner taking his title from the developer, by acceptance of a deed for his lot, even if not expressed in said deed, is deemed to covenant and agree to build and maintain in good condition a concrete sidewalk at the sides of all streets upon which his lot abuts, excepting that sidewalks are not required to be constructed along County Road 625 East or along Common Private Access Parcel No. 1. Sidewalks shall be constructed within two (2) years of the date of said deed if no dwelling is erected on the lot or prior to the conveyance of title to another party, whichever first occurs. Said walks shall conform with the lines and grades established by the committee. Each said owner shall be responsible for grading and finishing yard slopes, erosion control, and decorative landscaping as required by the committee for sidewalk construction. Said walks shall conform with the development plans for the subdivision on file in the office of the Hendricks County Plan Commission and shall be placed on a 4-inch aggregate subbase. The owners of Lots 21 and 26 shall construct walks that connect with the backs of the curbs at Common Private Access Parcel No. 1.

32. STAKING. Timber Bend, Inc., will set lot corner stakes one time. Wherever possible to be driven, corner stakes will consist of 3/4-inch metal pipes about 30 inches long set so as to leave about one or more inches of pipe protruding above ground unless a different monument appears on the recorded plat. Said stakes will not only furnish a means for determining lot boundaries, but may aid in the location and orientation of improvements to be constructed on the lots. Lot owners shall have charge and care of stakes marking their respective lots and shall be responsible for their preservation. Lot owners may hire said corporation to replace stakes damaged or destroyed from any cause, or may engage any registered land surveyor to perform that work. Since such restoration will be at the lot owner's expense, said owners should become familiar with stake locations and do all things necessary to maintain and protect them. Laths, with or without flagging, driven beside metal pipe stakes do not constitute corner stakes but serve only to signalize and identify corner stakes.

Accidental displacement of stakes and laths during the construction of public and private improvements, and intentional displacement due to vandalism, may cause conflicts between plat locations and staked locations of lot corners and lines. Neither Timber Bend, Inc., nor its engineers or surveyors express or imply any warranty with regard to the correctness of disturbed stakes. Therefore, lot owners and their independent contractors, including their engineers and surveyors, together with utility companies who may install facilities according to stakes in place, shall recognize and act not only by the actual notice on the ground to which they are exposed, but also by the constructive notice afforded by the recorded plat of the subdivision. Before starting any excavation, building, or other improvement, they shall be responsible for comparing all linear and angular measurements between corner stakes found at the site with such dimension shown on said recorded plat. They shall correct at once any discrepancies discovered in the stakes.

33. MUD CONTROL. Prior to, during, or after construction of any improvements on any lot, the owner of said lot or his agents shall construct a driveway or similar graveled or other improved surface on said lot for the delivery of supplies that will discourage or hinder the tracking of mud or other debris from the lot upon public streets. To further prevent vehicles from distributing mud or other debris on the public streets or any area of Timber Bend, said owner or his agent shall line the lot side of any curb adjoining that lot with bales of straw, appropriate fencing, or erect any other barrier to block vehicles leaving the lot excepting at the driveway or other appropriately-surfaced area. Should mud or other debris be distributed on any public street or other area of Timber Bend, as a result of any activity on any lot, the owner of that lot shall be responsible for the removal of that mud or other material on the date of its placement. The committee may enforce this provision by any mechanism or procedure described in Section numbered 36 below. The owner further holds Timber Bend, Inc., its agents, engineers, contractors, and the Hendricks County, Indiana, harmless from any liability that might result from violation of or failure to conform with this or any other section of these restrictive covenants.

34. MAILBOXES. Timber Bend, Inc., will furnish one mailbox with post assembly for each lot, title to which items will pass directly to the lot owner who shall install the same at his expense. No other type of mailbox or mailbox post shall be erected or be permitted to remain on any lot.

35. Highway accumulated. However, the owner and prope liable for .

36. violate or owning an persons v doing or t not result his lot and maintain t but not th and repair and/or an committee nor any of maintain interest as subordina of the own paid in fu unreasona equity, by The owner the time l incurred t person wh and by acc of the acq owner of r or acquiri all assess

37. persons cl successive owners of

38. shall not s

The certifiea ti proper rei

In proprietor



PURSUANT to IC 36-7-4-700 et seq., and all amendments thereof, the undersigned do hereby certify that the public notice of the hearing by the Hendricks County Plan Commission on the application by Timber Bend, Inc., for approval of this plat duly complied with IC 36-7-4-706 and all amendments thereof, and that said plat was approved at said hearing with a majority of the members of said Commission concurring in said approval.

Given under our hands and seal this 9TH day of SEPTEMBER, 1991:
C. Richard Wheeler
 C. Richard Wheeler, President
Robert E. Hergen
 Robert E. Hergen, Secretary



END, SECTION 1

ship in the
nd inspection
r successors,

acceptance of
to build and
us lot abuts,
last or along
s of the date
other party,
e committee.
control, and
shall conform
County Plan
and 26 shall
el No. 1.

ossible to be
ve about one
the recorded
y aid in the
have charge
vation. Lot
may engage
a lot owner's
y to maintain
ot constitute

and private
lat locations
or surveyors
e, lot owners
with utility
only by the
afforded by
mprovement,
stakes found
at once any

a on any lot,
er improved
ud or other
ud or other
the lot side
rier to block
ould mud or
any activity
material on
or procedure
its agents,
might result
ovenants.

for each lot,
xpense. No
ot.

35. INLET AND CATCH BASIN CASTINGS, CLEANING OF. The Hendricks County Highway Department may keep castings of inlets and catch basins free of silt, debris, and the accumulation of any other foreign matter to facilitate storm water removal from streets and other areas. However, if any such casting ponds water because said county has not cleaned it, it shall be the duty of the owner or owners whose lots contribute storm water to said inlet or catch basin, to clean said casting and properly dispose of any obstructing debris. Lot owners failing to clean said castings shall be solely liable for damages that may result.

36. ENFORCEMENT. If the parties hereto, or any of them, or their heirs or assigns, shall violate or attempt to violate any of the covenants herein, it shall be lawful for any person or persons owning any lot or lots in this subdivision to prosecute by any proceeding at law or equity the person or persons violating or attempting to violate any such covenant, and either prevent him or them from so doing or to recover damages or other dues for such violation. A violation of any restriction herein will not result in reversion or forfeiture of title. If any owner of a lot in this subdivision shall fail to maintain his lot and/or any improvements situated thereon, or to keep sight distances clear, or to construct and/or maintain sidewalks in accordance with these restrictive covenants, the committee shall have the right, but not the obligation, by and through its agents and employees or contractors, to enter upon said lot and repair, mow, clean, or perform such other acts as may be reasonably necessary to make said lot, and/or any improvements situated thereon, conform to the requirements of these restrictions. The committee shall collect its cost thereof in any reasonable manner from the owner. Neither the committee nor any of its agents, employees, or contractors shall be liable for any damage that may result from any maintenance or other work performed hereunder. Any amount so assessed against any lot, together with interest and other charges or costs as hereinafter provided, shall become and remain a lien upon that lot subordinate only to the lien of a first mortgage until paid in full, and shall also be a personal obligation of the owner or owners of that lot. Such charge shall bear interest at the rate of 18% per annum until paid in full. If, in the opinion of the committee, such charge has remained due and payable for an unreasonably long period of time, the committee may institute such procedures, either at law or in equity, by foreclosure or otherwise, to collect the amount owing, in any court of competent jurisdiction. The owner of the lot or lots subject to the charge shall, in addition to the amount of the charge due at the time legal action is instituted, be obligated to pay any expenses or costs, including attorney's fees, incurred by the committee in collecting the same. Every owner of a lot in this subdivision, and any person who may acquire any interest in such lot, whether as an owner or otherwise, is hereby notified, and by acquisition of such interest agrees, that any such liens which may exist upon said lot at the time of the acquisition of such interest are valid liens and shall be paid. Every person who shall become an owner of a lot in this subdivision is hereby notified that by the act of acquiring, making such purchase, or acquiring such title, such person shall be conclusively held to have covenanted to pay the committee all assessments that shall be made pursuant to this paragraph.

37. TERM. These covenants will run with the land and shall be binding on all parties, and all persons claiming under them until January 1, 2017, after which they shall be automatically extended for successive ten (10) year periods, unless, at any time, an instrument signed by a majority of the then owners of the lots has been recorded agreeing to change said covenants in whole or in part.

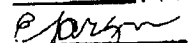
38. SEVERABILITY. Invalidation of any one of these covenants by judgment or court order shall not affect any of the other provisions, which shall remain in full force and effect.

The undersigned person, executing this instrument on behalf of Timber Bend, Inc., represents and certifies that he is a duly elected representative of said corporation and has been fully empowered by proper resolution of the Board of Directors of said corporation to execute and deliver this dedication.

In Witness Whereof, the said Timber Bend, Inc., by Paul T. Hardin, President, as owner and proprietor of the above-described real estate, has set its hand and seal this 10 day of August, 1992.


Paul T. Hardin, President


eof, the undersigned
ndricks County Plan
is plat duly complied
as approved at said
g in said approval.


SEPTEMBER, 1992:




Given under my hand and seal
this 22d day of July 1992:

PARSONS & SHARTLE ENGINEERS, INC.:


Stanley M. Shartle, Registered Land



SHEET 5