

WEST LINE N.1/2, N.E.1/4
SECTION 9-T17N-R6E

N00°02'49"
58.60'

T = 186.51'
L = 130.89'

L = 52.36'

S89°13'11"W
21.00'

N87°03'40"W
249.01'

COMMON AREA #1
248.79'

N00°03'40"W
181.28'

S01°00'14"E
125.00'

N88°59'46"E
178.06'

N88°59'46"E
455.00'

COMMON AREA #1
160,341 sq. ft.
VAR. D.E.

882.07'

S88°59'46"W
40109.99'

S88°59'46"W
360.99'

Δ = 04°56'24"
R = 125.00'
T = 5.39'

EXISTING
TIMBER RIDGE, SECTION 2
INST. #95-00103,
SLIDE #252, CABINET B

EXISTING
NORTHVIEW SUBDIVISION

N00°02'49"W

S88°51'03"W
20.00'

Δ = 91°06'09"
R = 10.00',56"
T = 10.19'

L = 15.90'

S88°54'25"W
373.99'

SOUTH LINE N.1/2, N.E.1/4
SECTION 9-T17N-R6E

S00°02'48"E
112.52'

CURVE
C-1
C-2

Surveyor's Correction

This instrument is filed to correct a surveyors error regarding the Owner/Developer which was located on sheet 2 of 3 from the Plot of Timber Ridge Section 3 as per plat recorded in Cabinet B Slide 281 as Instrument No. 96-150 in the office of the Recorder Hancock County, Indiana. The incorrect and correct information are shown below.

Witness my signature this 27th day of February 1996.

Dennis D. Olmstead
Dennis D. Olmstead
Registered Land Surveyor
No. 900012



forms/17621se

State of Indiana }
County of Hancock } SS


Before me, the undersigned, a Notary Public in and for said County and State, personally appeared Dennis D. Olmstead, Registered Land Surveyor, and acknowledged the execution of this instrument as his voluntary act and deed and affixed his signature thereto.

Witness my signature and seal this 27th day of February, 1996.

Maxine H. Webb
Notary Public

MAXINE H. WEBB
Printed Name

County of Residence: Hamilton
My commission expires: 12/12/99



INCORRECT

CORRECT

County of Residence: ADAMS
My commission expires: 12/12/09

INCORRECT

CERTIFICATE OF OWNERSHIP

State of Indiana }
 } SS:
County of Hancock }

i, John B. Scheurmann, do hereby certify that I am the owner of the property described in the above caption and that as such owner I have caused the said above described property to be surveyed and subdivided as shown on the herein drawn plat, as my own free and voluntary act and deed.

This subdivision shall be known and designated as Timber Ridge, Section 3, a subdivision in Hancock County, Indiana.

Owner/Developer
Crossmann Communities, Inc.

Richard Crosser
Vice President of Trimark Development, Inc.

DULY ENTERED
FOR TAXATION

FEB 28 1996

Joseph D. Settles
Auditor of Hancock County

or said County and State, personally
for, and acknowledged the
deed and affixed his signature thereto.

February, 1996.
M. Webb

M. WEBB



96 FEB 28 PM 2:24

Jane M. Davis
HANCOCK COUNTY RECORDER

CORRECT

CERTIFICATE OF OWNERSHIP

State of Indiana }
County of Hancock } SS:

I, **Richard Crosser**, do hereby certify that I am the owner of the property described in the above caption and that as such owner I have caused the said above described property to be surveyed and subdivided as shown on the herein drawn plat, as my own free and voluntary act and deed.

This subdivision shall be known and designated as Timber Ridge, Section 3, a subdivision in Hancock County, Indiana.

Owner/Developer
Crossmann Communities Partnership
an Indiana general partnership

By: **Tripartk Development, Inc.**
General Partner

Richard H. Crosser
Richard Crosser
Vice President of Tripartk Development, Inc.

State of Indiana }
County of Hancock } SS

Before me, the undersigned, a Notary Public in and for said County and State, personally appeared **Richard Crosser**, Vice President of Tripartk Development, Inc., and acknowledged the execution of this instrument as his voluntary act and deed and affixed his signature thereto.

Witness my signature and seal this 27th day of February, 1996.

M. Webb
Notary Public

M. WEBB
Printed Name

County of Residence: Hancock
My commission expires: 12/12/99



Jane M. Johnson
HANCOCK COUNTY RECORDER

1600150

96 JAN -5 PM 1:08

SLIDE: ~~8~~ 281
CABINET: 2 B
INSTURMENT # 96-150

COUNTY APPROVAL

HANCOCK COUNTY AREA PLAN COMMISSION:

This is to certify that this plat has been approved by the Hancock County Area Plan Commission the 22nd day of August, 1995, under the authority provided by Chapter 179 Acts of 1947 of the General Assembly, State of Indiana and all sets amendatory thereto.

J. D. Kennedy

President

Armin H. Apple

Secretary

HANCOCK COUNTY COMMISSIONERS:

This is to certify that this plat has been approved and accepted for Record by the Hancock County Board of Commissioners, by resolution adopted by said Commissioners, this 2 day of JANUARY, 1995 under the authority proved by Chapter 47, Acts of 1951, of the General Assembly, State of Indiana, and in accepting this plat all previous plats of said lands are hereby canceled and superseded.

William Silvey

William Silvey, President

Roger Wilson

Roger Wilson

Armin H. Apple

Armin Apple

BOARD OF COMMISSIONERS

DEED OF DEDICATION

We, the undersigned Crossmann Communities, Inc., owners of the real estate shown and described herein, do hereby lay off, plat and subdivide said real estate in accordance with the within plat.

This subdivision shall be known and designated as Timber Ridge, Section 3. All streets and alleys and public open spaces shown and not heretofore dedicated are hereby dedicated to the public.

Front building setback lines are hereby established as shown on this plat, between which lines and property line of the streets there shall be erected or maintained no building or structure. The strips of ground shown on this plat and marked "Easement" are reserved for the use of the public utilities for the installation of water and sewer mains, poles, ducts, lines and wires, drainage facilities subject at all times to the proper authorities and to the easement herein reserved. No permanent or other structures are to be erected or maintained upon said strips of land, but owners of lots in this subdivision shall take their titles subject to the rights of the public utilities, and to the rights of the owners of other lots in this subdivision.

FORMS/DEED

CERTIFICATE OF OWNERSHIP

State of Indiana }
County of Hancock } SS:

I, John B. Scheumann, do hereby certify that I am the owner of the property described in the above caption and that as such owner I have caused the said above described property to be surveyed and subdivided as shown on the herein drawn plat, as my own free and voluntary act and deed.

This subdivision shall be known and designated as Timber Ridge, Section 3, a subdivision in Hancock County, Indiana.

Owner/Developer
Crossmann Communities, Inc.

John B. Scheumann

We, the undersigned Crossmann Communities, Inc., owners of the real estate shown and described herein, do hereby lay off, plat and subdivide said real estate in accordance with the within plat.

This subdivision shall be known and designated as Timber Ridge, Section 3. All streets and alleys and public open spaces shown and not heretofore dedicated are hereby dedicated to the public.

Front building setback lines are hereby established as shown on this plat, between which lines and property line of the streets there shall be erected or maintained no building or structure. The strips of ground shown on this plat and marked "Easement" are reserved for the use of the public utilities for the installation of water and sewer mains, poles, ducts, lines and wires, drainage facilities subject at all times to the proper authorities and to the easement herein reserved. No permanent or other structures are to be erected or maintained upon said strips of land, but owners of lots in this subdivision shall take their titles subject to the rights of the public utilities, and to the rights of the owners of other lots in this subdivision.

FORMS/DEED

CERTIFICATE OF OWNERSHIP

State of Indiana }
County of Hancock } SS:

I, John B. Scheumann, do hereby certify that I am the owner of the property described in the above caption and that as such owner I have caused the said above described property to be surveyed and subdivided as shown on the herein drawn plat, as my own free and voluntary act and deed.

This subdivision shall be known and designated as Timber Ridge, Section 3, a subdivision in Hancock County, Indiana.

Owner/Developer
Crossmann Communities, Inc.

Richard Crosser
Richard Crosser
Vice President of Trimark Development, Inc.

State of Indiana }
County of Hancock } SS

Before me, the undersigned, a Notary Public in and for said County and State, personally appeared Richard Crosser, Vice President of Trimark Development, Inc., and acknowledged the execution of this instrument as his voluntary act and deed and affixed his signature thereto.

Witness my signature and seal this 21st day of December, 1995.



Shirley D. White
Notary Public

Shirley D. White
Printed Name

County of Residence: Hendricks

My commission expires: 5-21-97

DULY ENTERED
FOR TAXATION

JAN 5 1996

Joseph B. Satchler
Auditor of Hancock County

TIMBER RIDGE
SECTION THREE

I, the undersigned Registered Land Surveyor, hereby certify that the included plat correctly represents a subdivision of a part of the North Half of the Northeast Quarter of Section 9, Township 17 North, Range 6 East in Hancock County, Indiana being more particularly described as follows:


Commencing at the Northeast corner of said Half Quarter Section; thence South 00 degrees 00 minutes 00 seconds West (assumed bearing) on the East line of said Half Quarter Section 659.85 feet; the following (5) courses are on the Northern boundary of Timber Ridge, Section One, Recorded as Instrument #9400466 in the Office of the Recorder of Hancock County, Indiana; (1) South 88 degrees 51 minutes 03 seconds West 242.11 feet; (2) South 01 degrees 08 minutes 57 seconds East 30.00 feet; (3) South 88 degrees 51 minutes 03 seconds West 1229.49 feet; (4) South 01 degrees 08 minutes 57 seconds East 40.00 feet; (5) South 88 degrees 51 minutes 03 seconds West 125.00 feet; the following (6) courses are along the Northern boundary of Timber Ridge, Section Two, Recorded as Instrument #9500103 in P.C. B, Slide 252 in the Office of the Recorder of Hancock County, Indiana; (1) South 88 degrees 59 minutes 49 seconds West 126.45 feet; (2) North 01 degrees 00 minutes 14 seconds West 18.80 feet; (3) South 88 degrees 59 minutes 46 seconds West parallel with the North line of said Half Quarter Section 175.00 feet to the POINT OF BEGINNING of this description; (4) continuing South 88 degrees 59 minutes 46 seconds West parallel with said North line 360.99 feet to a point on a non-tangent curve concave westerly, the radius point of said curve being South 83 degrees 15 minutes 10 seconds West 125.00 feet from said point; (5) southerly along said curve 10.78 feet to a point on said curve, the radius point of said curve being South 88 degrees 11 minutes 34 seconds West 125.00 feet from said point; (6) South 88 degrees 59 minutes 46 seconds West parallel with said North line 109.99 feet; the following (6) courses are along the West boundary of said Timber Ridge, Section Two; (1) South 01 degrees 08 minutes 57 seconds East 295.18 feet; (2) South 88 degrees 51 minutes 03 seconds West 20.00 feet; (3) South 01 degrees 08 minutes 57 seconds East 174.82 feet; (4) North 88 degrees 51 minutes 03 seconds East 87.50 feet to a point of curvature of a curve concave southwesterly, the radius point of said curve being South 01 degrees 08 minutes 57 seconds East 10.00 feet from said point; (5) Southeasterly along said curve 15.90 feet to the point of tangency of said curve, the radius point of said curve being South 89 degrees 57 minutes 12 seconds West 10.00 feet from said point; (6) South 00 degrees 02 minutes 48 seconds East 112.52 feet to a point on the South line of said Half Quarter Section; thence South 88 degrees 54 minutes 25 seconds West on said South line 373.99 feet; thence North 00 degrees 02 minutes 49 seconds West parallel with the West line of said Half Quarter Section 862.07 feet to the Southwest corner of a 1.054 acre, tract of land conveyed to Julia G. Terrell, recorded as Instrument #77-886 in the Office of the Recorder of Hancock County, Indiana, the following (4) courses are along the southern, eastern and northern boundary of said tract; (1) South 88 degrees 39 minutes 40 seconds East 248.79 feet; (2) North 00 degrees 03 minutes 40 seconds West 181.28 feet; (3) North 87 degrees 03 minutes 40 seconds West 249.01 feet; (4) South 89 degrees 13 minutes 11 seconds West 21.00 feet to a point on said West line; thence North 00 degrees 02 minutes 49 seconds West on said West line 58.60 feet; to a point on a non-tangent curve concave northerly, the radius point of said curve being North 88 degrees 59 minutes 15 seconds East 50.00 feet from said point; thence southerly, easterly and northerly along said curve 130.89 feet to the point of tangency of said curve, the radius point of said curve being North 60 degrees 59 minutes 55 seconds West 50.00 feet from said point; said point also being the point of curvature of a curve concave southeasterly, the radius point of said curve being South 60 degrees 59 minutes 55 seconds East 50.00 feet from said point; thence northeasterly along said curve 52.36 feet to the point of tangency of said curve; the radius point of said curve being South 01 degrees 00 minutes 14 seconds East 50.00 feet from said point; thence North 88 degrees 59 minutes 46 seconds East parallel with the North line of said Half Quarter Section 178.06 feet; thence South 01 degrees 00 minutes 14 seconds East 125.00 feet; thence North 88 degrees 59 minutes 46 seconds East parallel with said North line 455.00 feet; thence South 01 degrees 00 minutes 14 seconds East 400.00 feet to the place of beginning of this description, containing 10.868 acres, more or less. Subject to all legal highways, rights-of-way, easements and restrictions of record.

This subdivision consist of 21 lots numbered 66-86 (both inclusive). The size of lots and widths of streets are shown in feet and decimal parts thereof.

Witness my signature this 21st day of December, 1995.




Dennis D. Olmstead
Registered Land Surveyor
No. 900012



METES/17621S3
REV OCT 3, 1995
TLT (R) WAB (F)

SURVEYOR'S CERTIFICATE

I, Dennis D. Olmstead, hereby certify that I am a Land Surveyor registered in compliance with the laws of the State of Indiana; and I do hereby further certify that I have surveyed the property described in the above caption and that I have subdivided the same into blocks and lots as shown on the hereon drawn plat. This plat correctly represents said survey and subdivision in every detail. Monuments shown will be set and all lots will be staked within 60 days after the street construction is completed. Dimensions shown are in feet and decimal parts thereof.



FORMS/SURGERT

to the point of tangency of said curve, the radius point of said curve being North 60 degrees 59 minutes 55 seconds West 50.00 feet from said point; said point also being the point of curvature of a curve concave southeasterly, the radius point of said curve being South 60 degrees 59 minutes 55 seconds East 50.00 feet from said point; thence northeasterly along said curve 52.36 feet to the point of tangency of said curve; the radius point of said curve being South 01 degrees 00 minutes 14 seconds East 50.00 feet from said point; thence North 88 degrees 59 minutes 46 seconds East parallel with the North line of said Half Quarter Section 178.06 feet; thence South 01 degrees 00 minutes 14 seconds East 125.00 feet; thence North 88 degrees 59 minutes 46 seconds East parallel with said North line 455.00 feet; thence South 01 degrees 00 minutes 14 seconds East 400.00 feet to the place of beginning of this description, containing 10.868 acres, more or less. Subject to all legal highways, rights-of-way, easements and restrictions of record.

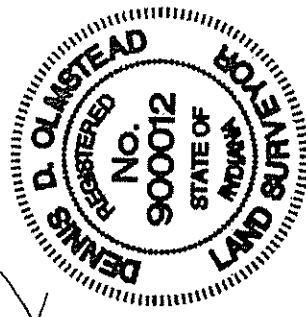
This subdivision consist of 21 lots numbered 66-86 (both inclusive). The size of lots and widths of streets are shown in feet and decimal parts thereof.

Witness my signature this 21st day of December, 1995.

METES/17621S3
REV OCT 3, 1995
TLT (R) WAB (F)




Dennis D. Olmstead
Registered Land Surveyor
No. 900012




SURVEYOR'S CERTIFICATE

I, Dennis D. Olmstead, hereby certify that I am a Land Surveyor registered in compliance with the laws of the State of Indiana; and I do hereby further certify that I have surveyed the property described in the above caption and that I have subdivided the same into blocks and lots as shown on the hereon drawn plat. This plat correctly represents said survey and subdivision in every detail. Monuments shown will be set and all lots will be staked within 60 days after the street construction is completed. Dimensions shown are in feet and decimal parts thereof.



Dennis D. Olmstead
Registered Land Surveyor
No. 900012



FORMS/SURCERT

TIMBER RIDGE SUBDIVISION

KNOW ALL MEN BY THESE PRESENTS: That Crossmann Communities, Inc. and Indiana limited partnership, Owner of the land shown and described hereon has caused to be made the attached plat entitled "TIMBER RIDGE", the same being a subdivision of the Northeast Quarter of Section 9, Township 17 North, Range 6 East, in Vernon Township, Hancock County, Indiana. This subdivision shall be an addition to the Town of Fortville. All streets and alleys shown and not heretofore dedicated, are hereby dedicated to the public.

1. The express purpose of this plat is to subdivide the above property into lots in order to create more suitable sites for development.
 2. The official zoning regulations now in effect, "R1 RESIDENCE DISTRICT," or as the same may be amended from time to time, changed or amended applicable to the area within which the subdivision is located shall be observed.
 3. There are strips of ground marked "UTILITY EASEMENTS" shown on this plat which are hereby reserved for public utilities not including transportation companies for the installation and maintenance of poles, mains, sewer, drains, ducts, lines and wires and other equipment used in the provision of utility service to the owners of lots within the subdivision. Purchasers of lots in this subdivision shall take title subject to the utility easements hereby created and subject at all times to the rights of proper authorities to service the utility facilities and the easements hereby created and no permanent structure of any kind and no part thereof, except fences, shall be built, erected or maintained on said utility easement.
 4. There are strips of ground marked "DRAINAGE EASEMENTS" shown on this plat which are hereby reserved for the installation and maintenance of swales, ditches, pipes, drains, manholes, detention and retention areas or other drainage facilities. Purchasers of lots in this subdivision shall take title subject to the easements hereby created and subject at all times to the rights of proper authorities to service and maintain the drainage facilities and easements hereby created and no permanent structure of any kind and no part thereof except fences which do not retard or impede the flow of drainage water, shall be built, erected or maintained on said drainage easements. It shall be the responsibility of the owners of the areas enclosed within the easements to maintain such areas in such conditions that the flow of storm drainage water on, across and from said areas shall not be impeded, diverted or accelerated. Such use for storm water movement or retention or detention is hereby declared to be an easement and servitude upon said land for the benefit of the owners of other land included within the plat, upstream or downstream, affected by such use and for such governmental or department which is deemed appropriate. Such governmental agency or department is hereby given the right to obtain access to such areas to perform maintenance and to perform such maintenance as may be necessary to protect that easement and servitude rights.
- It shall be the responsibility of the owner of any lot or parcel of land within the plat to comply at all times with the provisions of the drainage plan as approved for this plat by the Town of Fortville and or the Hancock County Drainage Board and the requirements of all drainage permits for this plat.
- a. There are easements and servitudes upon the land within the plat in favor of surface water runoff along natural valleys and drainage channels running to owners of other land contained within the plat, upstream and downstream. It shall be the responsibility of the owners of these natural valleys and channels in such manner and condition that the flow of storm drainage waters on, across, from and to such areas shall not be impeded, diverted or accelerated.
 - b. Drainage swales (ditches) along dedicated roadways and within the right-of-way, or on dedicated drainage easements, are not to be altered, dug out, filled in, tiled, or otherwise changed without the written permission of the Hancock Drainage Board (Commissioners). Property owners must maintain these swales as sodded grassways, or other non-eroding surfaces. Water from roofs or parking areas must be contained on the property long enough so that said drainage swales or ditches will not be damaged by such water. Driveways may be constructed over these swales or ditches only when appropriate sized culverts are installed as set out in Section 7-47 (5) of the Hancock County Subdivision Control Article and as subsequently amended.
 - c. Any property owner altering, changing, or damaging these drainage swales or ditches will be held responsible for such action and will be given ten (10) days notice by registered mail to repair said damage after which time, if not action is taken, the Hancock County Drainage Board (Commissioners) will cause said repairs to be accomplished, and the bill for such repairs will be sent to the affected property owner for immediate payment.
- Finally, failure to so comply with the Federal Housing Administration lot grading regulations and recommendations or construction of any building area including basements or lower levels of multi-level homes, below the minimum pad elevations shown on the "Drainage Plan," shall operate as a waiver and release of the developer, his engineer and agents from all liability as to damage caused by storm water of storm drainages.

5. No lot shall be used except for residential purposes. No building shall be erected, altered, placed or permitted to remain on any lot other than one detached single family dwelling. No home shall exceed two and one half stories or thirty-five feet in height.
6. Front building lines are hereby established as shown on the foregoing plat between which lines and the right-of-way lines there shall be erected, placed, or altered no structure or part thereof except that fences in keeping with the architectural style as specifically approved by the Architectural Review Committee will be permitted, except that in no case will such fences be permitted on the public right-of-way. The building lines which are from public right-of-way lines are parallel to and 35 feet measured perpendicular from these public-right-of-way lines unless otherwise dimensioned.

surface water runoff along natural valleys and drainage channels running to owners of other land contained within the plat, upstream and downstream. It shall be the responsibility of the owners of these natural valleys and channels in such manner and condition that the flow of storm drainage waters on, across, from and to such areas shall not be impeded, diverted or accelerated.

b. Drainage swales (ditches) along dedicated roadways and within the right-of-way, or on dedicated drainage easements, are not to be altered, dug out, filled in, tiled, or otherwise changed without the written permission of the Hancock Drainage Board (Commissioners). Property owners must maintain these swales as sodded grassways, or other non-eroding surfaces. Water from roofs or parking areas must be contained on the property long enough so that said drainage swales or ditches will not be damaged by such water. Driveways may be constructed over these swales or ditches only when appropriate sized culverts are installed as set out in Section 7-47 (5) of the Hancock County Subdivision Control Article and as subsequently amended.

c. Any property owner altering, changing, or damaging these drainage swales or ditches will be held responsible for such action and will be given ten (10) days notice by registered mail to repair said damage after which time, if not action is taken, the Hancock County Drainage Board (Commissioners) will cause said repairs to be accomplished, and the bill for such repairs will be sent to the affected property owner for immediate payment.

Finally, failure to so comply with the Federal Housing Administration lot grading regulations and recommendations or construction of any building area including basements or lower levels of multi-level homes, below the minimum pad elevations shown on the "Drainage Plan," shall operate as a waiver and release of the developer, his engineer and agents from all liability as to damage caused by storm water of storm drainage.

5. No lot shall be used except for residential purposes. No building shall be erected, altered, placed or permitted to remain on any lot other than one detached single family dwelling. No home shall exceed two and one half stories or thirty-five feet in height.

6. Front building lines are hereby established as shown on the foregoing plat between which lines and the right-of-way lines there shall be erected, placed, or altered no structure or part thereof except that fences in keeping with the architectural style as specifically approved by the Architectural Review Committee will be permitted, except that in no case will such fences be permitted on the public right-of-way. The building lines which are from public right-of-way lines are parallel to and 35 feet measured perpendicularly from these public-right-of-way lines unless otherwise dimensioned.

7. Every single-family dwelling erected, placed, altered or maintained on any lot within this subdivision shall have a minimum living area exclusive of open porches, unfinished basements and attached garages of twelve hundred (1200) square feet. In the case of a structure of more than one story, at least seven hundred and fifty (750) square feet of the required minimum living area shall be on the first floor of the lower set of floors of the home.

8. An Architectural Review Committee is hereby created, whose initial members will be appointed by the persons who have executed this plat. Those people who have this plat will also have the right to replace the member or members of the Architectural Review Committee and to expand the membership of the Architectural Review Committee with rights of appointing additional members. A majority of the members of the committee will be authorized to determine whether the proposed structure plans and specifications show conformity and harmony of exterior design with existing structures of the development and whether the building and property set back lines are in conformity with the applicable plat requirements and these covenants, conditions and restrictions. No charges will be made to any purchaser of a lot for examination of plans or for giving approval for construction thereon. In the event the committee does not indicate in writing its approval or disapproval of plans submitted for its review within a period of fifteen (15) calendar days after submission, the committee will be deemed to have approved such plans. Action of the committee need not be at a formal meeting but maybe evidenced informally in writing, signed by a majority thereof.

No single family dwelling, greenhouse, porch, garage, swimming pool, basketball court, tennis court or other recreational facility shall be erected, placed or altered on any lot without the prior written approval of the Architectural Review Committee. Such approval shall be obtained prior to the commencement of construction and shall take into account restrictions as to the type of materials, exterior facade, design, layout, location, landscaping and finished grade elevations. Approvals will be considered upon the submission of satisfactory plans, including a plot plan, a building plan showing floor areas and elevations, specifications, and landscaping plan and such other data or information as may be reasonably requested.

9600150

96 JAN -5 PM 1:

9. Every building or part thereof shall be so located as to provide a minimum side yard on each side of ten (10) feet provided both sides equal at least 20% of the actual lot width, except that in the case where the same person or persons own two adjoining lots not separated by a utility easement or a drainage easement which serves lots beyond the lots owned by the common owner as described above, then this restriction shall apply to the lot lines of the extreme boundaries of the multiple lots under common ownership. Where adjoining lots are owned by the same owner or owners, and the drainage easements or utility easements which may separate those lots are not used to provide drainages or utility services to any area beyond the lots commonly owned, then those easements on the boundary line between the two lots shall be extinguished for so long as the lots are owned by the same owner or owners. Notwithstanding the regulations of the "R1" zoning ordinance the minimum rear yards for any lot within this subdivision shall be ten (10) feet. In addition, the open space which is comprised of the total horizontal area of all covered open space shall comprise at least seventy (70%) of the total area.
10. All driveway shall be paved with concrete or asphalt.
11. All roofs shall have a minimum pitch of 4/12.
12. All homes shall have a minimum two car attached garage.
13. No detached garages or carports of any kind shall be permitted.
14. Every single family dwelling and garage permitted to be constructed or to remain on any lot shall be completed on the exterior within six (6) months from the start of construction, including at least one (1) coat of paint stain or varnish on any exterior wood surfaces. All such structures must be completed in one (1) year.
15. All mailboxes shall be of a uniform design and color specified by the declarant.
16. All roof vents whether plumbing vent stacks, furnace stack or roof ventilation units shall be located on the rear roof and shall be painted of a manufacture's color to match/blend with the roofing color.
17. No heat pumps, air conditioning units or gas meters will be installed on the front of the house.
18. All landscaping shall be completed within six (6) months from the date of commencement of construction, weather permitting.
19. All fences shall meet the following standards:
 - a. The Architectural Control Committee must pre-approve all plans and specifications for fences including height, color and type of construction.
 - b. For noncorner lots no fence shall be installed between the building set-back line and the front of the house facing the street.
 - c. For corner lots no fence shall be installed between the building set-back line and the side and front of the house facing the two respective streets.
20. Modular-type construction shall not be permitted in the Development. However, pre-fabricated home components such as walls, roof trusses, etc., shall not be considered modular-type construction. In addition no wood foundations of any kind shall be permitted.
21. All gutters and downspouts in the Development shall be painted.
22. No storage sheds, tool sheds, mini-barns and similar type structures shall be allowed except with the prior written approval of the Architectural Control Committee. Any storage shed, tool shed, mini-barn or similar type structure allowed in this subdivision shall be of a permanent type of construction and must conform to the general architecture and appearance of such residence.
23. All swimming pools shall be in-ground, and no above-ground pools shall be permitted.
24. No metal, fiberglass or similar type material awnings or patio covers shall be permitted in the Development.
25. No camper, motor home, truck, trailer, boat or recreational vehicle of any kind may be stored on any lot, except in an enclosed garage.
26. No satellite dishes, radio towers, CB antennas or other radio or radar equipment shall be permitted.
27. No outside fuel storage tanks shall be permitted above ground. No gasoline storage shall be permitted above or below ground.
28. The repair or storage of inoperative motor vehicles or material alteration of motor vehicles shall not be permitted on any lot unless entirely within a garage permitted to be constructed by these covenants, conditions and restrictions.
29. No house footing drain, sump pump or roof water drain shall be discharged into the sanitary sewer or outletted into the street.

35.
36.
37.
38.
39.
40.
41.
42.
43.
By
Tin
cor
ma
Sul
Ow
Car
par
Tin
out
of
be
res
ins
inc
a

19. All fences shall meet the following standards:

- a. The Architectural Control Committee must pre-approve all plans and specifications for fences including height, color and type of construction.
- b. For noncorner lots no fence shall be installed between the building set-back line and the front of the house facing the street.
- c. For corner lots no fence shall be installed between the building set-back line and the side and front of the house facing the two respective streets.

20. Modular-type construction shall not be permitted in the Development. However, pre-fabricated home components such as walls, roof trusses, etc., shall not be considered modular-type construction. In addition no wood foundations of any kind shall be permitted.
21. All gutters and downspouts in the Development shall be painted.
22. No storage sheds, tool sheds, mini-barns and similar type structures shall be allowed except with the prior written approval of the Architectural Control Committee. Any storage shed, tool shed, mini-barn or similar type structure allowed in this subdivision shall be of a permanent type of construction and must conform to the general architecture and appearance of such residence.

23. All swimming pools shall be in-ground, and no above-ground pools shall be permitted.
24. No metal, fiberglass or similar type material awnings or patio covers shall be permitted in the Development.
25. No camper, motor home, truck, trailer, boat or recreational vehicle of any kind may be stored on any lot, except in an enclosed garage.
26. No satellite dishes, radio towers, CB antennas or other radio or radar equipment shall be permitted.

27. No outside fuel storage tanks shall be permitted above ground. No gasoline storage shall be permitted above or below ground.

28. The repair or storage of inoperative motor vehicles or material alteration of motor vehicles shall not be permitted on any lot unless entirely within a garage permitted to be constructed by these covenants, conditions and restrictions.

29. No house footing drain, sump pump or roof water drain shall be discharged into the sanitary sewer or outletted into the street.

30. Any structure or building permitted to be constructed on any lot by these covenants, which may be all or in part destroyed by fire, wind, storm or any other reason, shall be rebuilt and restored to its previous condition within a reasonable length of time, and all debris accumulated in connection therewith shall be removed within a reasonable time after any such occurrence.

31. The owner of any lot shall at all times maintain the lot and any improvements situated thereon in such a manner as to prevent the lot or improvements from becoming unsightly and, specifically, such owner shall:

- a. Mow the lot at such times as may be reasonably required in order to prevent the unsightly growth of vegetation and noxious weeds;
- b. Remove all debris or rubbish;
- c. Prevent the existence of any other condition that reasonably tends to detract from or diminish the aesthetic appearance of the Real Estate;
- d. Cut down and remove dead trees;
- e. Where applicable, prevent debris and foreign material from entering drainage areas;
- f. Keep the exterior of all improvements in such a state of repair or maintenance as to avoid their becoming unsightly;
- g. Shall comply with Fortville's local ordinance.

The developer shall keep all unsold lots mowed at a maximum height of twelve (12) inches.

32. No outside toilets shall be permitted on any lot in the Development except during the period of construction and then only with the consent of the Committee.
33. No sanitary waste or other wastes shall be permitted to enter the storm drainage system.
34. No signs or advertisements shall be displayed or placed on any lot or structure in the Development without the prior written approval of the Committee, except for the sale of a lot or a residence. However, Developer and designated Builders may use for sale and advertising signs during the sale and development of the subdivision.

Cabinet B
Slide 281
Instrument 96-150

RECORDED

11:08

35. No animals, livestock or poultry of any kind shall be raised, bred or kept on any lot, except dogs, cats or other household pets may be kept, provided that they are not kept bred or maintained for any commercial purposes. Such household pets shall be kept reasonably quiet and contained, either on a leash or in a fenced area whenever outside, so as not to become a nuisance.
36. No owner of a lot in the Development shall burn or bury out-of-doors, any garbage or refuse. Nor shall any such owner accumulate or permit the accumulation out-of-doors of such refuse on his or her lot.
37. Sight Obstructions. No sign, fence, wall, hedge or shrub planting which obstructs sight lines at elevations between two (2) and six (6) feet above the street shall be placed or permitted to remain on any corner of lot within the triangular area formed by the street property lines and a line connecting points twenty-five (25) feet from the intersection of the street lines, or in the case of a rounded property corner, from the intersection of the street lines extended. The same sight line limitations shall apply to all lots within twenty (20) feet from the intersection of a street line with the edge of a driveway pavement or alley line. No tree shall be permitted to remain within such distance of such intersections unless the foliage line is maintained at sufficient height to prevent obstruction of such sight lines. No fences shall be permitted to be constructed between the front set back line and the street curb.
38. The right to enforce each and all of the covenants, conditions and restrictions set forth herein, together with the right of cause the removal of any building erected or altered in violation thereof by injunction or by any other legal process, is hereby reserved to the Architectural Review Committee and each and every owner of the several lots in this subdivision, their grantees and assigns, who shall be entitled to such injunctive relief without being required to show any damages together with reasonable attorney fees. The Town of Fortville and Hancock County shall have no rights, power or authority to enforce any covenants, commitments, restrictions or other limitations contained in this plat other than those covenants commitments, restrictions or limitations that expressly run in favor of the Town of Fortville and Hancock County; provided further, that nothing herein shall be constructed to prevent the Town of Fortville and Hancock County from enforcing any provisions of the Subdivision Control Ordinance or any conditions attached to approval of this plat by the Plan Committee.
39. These covenants, conditions and restrictions constitute covenants running with the land and shall be effective for a period of twenty years from the date of recordation of the plat, provided that at the expiration of such term such covenants, conditions and restrictions shall be automatically renewed thereafter for periods of ten years each, unless at least one year prior to the expiration of each ten year period, the owners of the majority of the lots in this subdivision shall execute and acknowledge the declaration in writing waving renewal, and said written declaration shall be recorded in the land records of Hancock County, State of Indiana, in which event the provisions as set forth for renewal shall be null and void.
40. Invalidation of any one of these covenants by judgement or court order shall be in no way affect any of the other provisions which will continue to remain in full force and effect.
41. By taking deed to any lot in this subdivision the lot owner fully understands that Timber Ridge Subdivision has been approved and accepted by the Town of Fortville and Hancock County and complies with current County and Town Drainage Ordinances. Grantor is conveying this lot in "as is" condition as it pertains to drainage, clearing of wooded areas, maintenance of any and all drainage swales and any and all site preparation. Once this lot is deeded to grantees, then grantees understands that from that time forward the developer is no longer responsible for any care or maintenance of that lot as pertains to drainage, clearing or wooded areas, maintenance of any and all drainage swales, and any and all site preparation. It is also agreed by grantees that it is his responsibility to make the same known to buyer when grantee sells the lot. The above statements are to run with the land.
42. By taking deed to any lot in this subdivision, each owner will become a member of the Timber Ridge Homeowners Association which will be organized as a not-for-profit corporation under the laws of the State of Indiana for the expressed purpose of maintaining any common areas located within the boundaries of Timber Ridge Subdivision (including both present and future sections). The establishment of the Home Owners Association will be outlined and recorded as a separate instrument number.
43. Certain lots within Timber Ridge border an area designated as Common Area #1 as shown on the Plat of portion of an area designated as Common Area #1 as shown on the Plat of Timber Ridge, Section Timber Ridge, Section 3. A body of water (hereinafter called "Lake") which serves as a retention pond or drainage outlet is located within the boundaries of the aforementioned Common Area #1. The entire area of said Common Area #1 is designated as a Drainage Easement on the aforesaid Section 3 Plat. These lots shall be designated as "Lake Lots" which are subject to a supplemental declaration of covenants, conditions and restriction for Timber Ridge, Recorded on _____, 1985 as Instrument Number _____ in the Office of the Recorder of Hancock County, Indiana. The owners of lots within Timber Ridge, whose lots are not listed as a "Lake Lot" shall have the following rights:

and shall be effective for a period of twenty years from the date of recording of the plat, provided that at the expiration of such term such covenants, conditions and restrictions shall be automatically renewed thereafter for periods of ten years each, unless at least one year prior to the expiration of each ten year period, the owners of the majority of the lots in this subdivision shall execute and acknowledge the declaration in writing waiving renewal, and said written declaration shall be recorded in the land records of Hancock County, State of Indiana, in which event the provisions as set forth for renewal shall be null and void.

40. Invalidation of any one of these covenants by judgement or court order shall be in no way affect any of the other provisions which will continue to remain in full force and effect.

41. By taking deed to any lot in this subdivision the lot owner fully understands that Timber Ridge Subdivision has been approved and accepted by the Town of Fortville and Hancock County and complies with current County and Town Drainage Ordinances. Grantor is conveying this lot in "as is" condition as it pertains to drainage, clearing of wooded areas, maintenance of any and all drainage swales and any and all site preparation. Once this lot is deeded to grantees, then grantees understands that from that time forward the developer is no longer responsible for any care or maintenance of that lot as pertains to drainage, clearing or wooded areas, maintenance of any and all drainage swales, and any and all site preparation. It is also agreed by grantee that it is his responsibility to make the same known to buyer when grantee sells the lot. The above statements are to run with the land.

42. By taking deed to any lot in this subdivision, each owner will become a member of the Timber Ridge Homeowners Association which will be organized as a not-for-profit corporation under the laws of the State of Indiana for the expressed purpose of maintaining any common areas located within the boundaries of Timber Ridge Subdivision (including both present and future sections). The establishment of the Home Owners Association will be outlined and recorded as a separate instrument number.

43. Certain lots within Timber Ridge border an area designated as Common Area #1 as shown on the Plat of portion of an area designated as Common Area #1 as shown on the Plat of Timber Ridge, Section Timber Ridge, Section 3. A body of water (hereinafter called "Lake") which serves as a retention pond or drainage outlet is located within the boundaries of the aforementioned Common Area #1. The entire area of said Common Area #1 is designated as a Drainage Easement on the aforesaid Section 3 Plat. These lots shall be designated as "Lake Lots" which are subject to a supplemental declaration of covenants, conditions and restriction for Timber Ridge, Recorded on Instrument Number _____, 1995 as Indians. The owners of lots within Timber Ridge, whose lots are not listed as a "Lake Lot" shall have the following rights:

In the event of a dispute arising from the maintenance, repair and upkeep of the "Lake", any lot owner within the Timber Ridge Subdivision may request a meeting with the owners of the "Lake Lots", upon giving notice to all of said owners, in writing, designating a time and place not less than seven (7) days from the date of the notice, which time may be shortened in cases of extreme emergency. At such meeting, such disputes shall be resolved by a majority of the owners of the "Lake Lots" then present and such decision shall be binding on all owners.

The "Lake" and Common Area #1 shall be used and quietly enjoyed by only the owners and their families of all the lots located within all of the Sections of Timber Ridge Subdivision. No fence or occupation line shall extend beyond the limits of any "lake lot" as shown on each of the respective plats and no use of the "Lake" by the owners of the "Lake Lots" shall impair or interfere with the use of the "Lake" for drainage and related purposes for the benefit of the Timber Ridge Subdivision, and any recreational or related uses shall be subordinated to the primary function of the lake for drainage purposes.

IN WITNESS WHEREOF, witness the signature on behalf of the Developer this 21st day of DECEMBER, 1995.

By: [Signature]
Richard Crocker
Vice President of Trimark Development, Inc.

STATE OF INDIANA }
COUNTY OF } SS:

Before me, a Notary Public, in and for said County and State, personally appeared Richard Crocker, Vice President of Trimark Development, Inc., who acknowledged the execution of the foregoing Declaration of Covenants and Restrictions as such President acting for and on behalf of said Corporation, and who, having been duly sworn, stated that any representation therein contained are true.

Witness my hand and Notarial Seal this 21st day of December, 1995.

County of Residence: Hendricks

Signature: [Signature]

My Commission Expires: 5-21-97

Printed Shirley S White

4/28/94
COVE\17621COV



DULY ENTERED
FOR TAXATION

JAN 5 1996